STATE OF ALASKA
DEPARTMENT OF NATURAL RESOURCES
DIVISION OF GEOLOGICAL AND GEOPHYSICAL SURVEYS

MT. HAYES (D-1), QUADRANGLE

ALASKA
1:63 360 AEROMAGNETIC SERIES



SCALE 1:63 360

1/2 0 1 2 3 MILES

10 GAMMA CONTOUR

20 GAMMA CONTOUR

100 GAMMA CONTOUR

500 GAMMA CONTOUR

MAGNETIC LOW

P-1 10 50 — FLIGHT LINE AND DIRECTION WITH BEGINNING AND ENDING PHOTO NUMBERS

x 5347 — MAGNETIC MAXIMUM/MINIMUM

FLIGHT LINE SPACING 3/4 MILE

FLIGHT ALTITUDE NOMINALLY 1000 FEET ABOVE GROUND

REGIONAL MAGNETIC FIELD SW SHEET CORNER: 57,011 GAMMAS

REGIONAL FIELD REMOVED. THE FIELD INCREASES

APPROXIMATELY 5.0 GAMMAS/MILE, N 50° E

APPROXIMATE FIELD INCLINATION: +76.9°

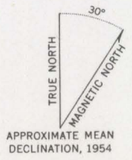

APPROXIMATE MEAN DECLINATION, 1954

AEROMAGNETIC SURVEY
EAST ALASKA RANGE
MT. HAYES (D-1), ALASKA

STATE OF ALASKA
DEPARTMENT OF NATURAL RESOURCES
DIVISION OF GEOLOGICAL AND GEOPHYSICAL SURVEYS

Copies of this map may be obtained from the Division at:
3001 Porcupine Drive, Anchorage, Alaska, 99501, and
Box 80007, College, Alaska, 99701.

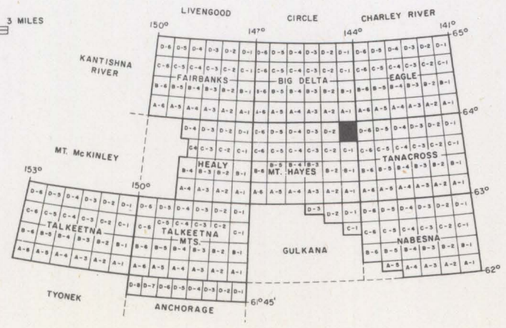

MT. HAYES (D-1), ALASKA
AEROMAGNETIC SERIES

The magnetic contours shown on this map represent the total anomalous magnetic field of the earth. Variations in this field are caused by the variable magnetic character of rock units crossed by the survey flights, and hence, can be used to estimate the apparent location of rocks rich in magnetic minerals. Such rock units may be either at the surface of the ground or buried beneath it. Anomalies show both positive and negative variations depending on the shape, attitude, and constituents of local rocks. Geophysical interpretation will be helpful in determining boundaries or depth of burial of anomaly-causing rock units. Some anomalies may be impossible to interpret without further geologic information. Basic profile data is retained at the Division of Geological and Geophysical Surveys and should be consulted for detailed analysis.

Base map from U.S.G.S. 1:63 360 Topographic map series.
Flown and compiled in 1973 by:
LOCKWOOD, KESSLER & BARTLETT, INC.,
2476 Huntington Drive, San Marino, California, 91108.