ALASKA DIVISION OF GEOLOGICAL &
GEOPHYSICAL SURVEYS

ALASKA OPEN-FILE REPORT 156
PLATE 4 OF 5



Base from U.S. Geological Survey
Fairbanks D-1 Quadrangle (1975), Alaska.

This report has not received final editing, review, and field checking. The author is solely responsible for its content and will appreciate candid comments on the accuracy of the data as well as suggestions to improve the report.

SCALE 1:24,000

1 0 1 2 MILES

1 0 1 2 KILOMETERS

CONTOUR INTERVAL IS 50 FEET

DATUM IS MEAN SEA LEVEL

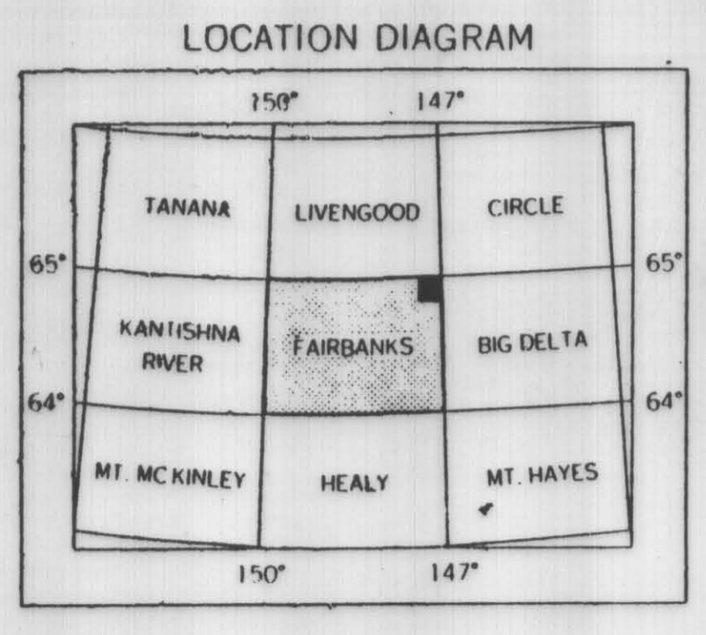

ALASKA

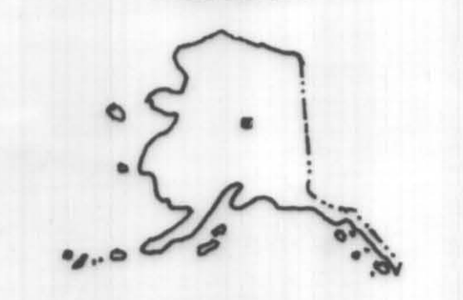

QUADRANGLE LOCATION

EXPLANATION SHOWN ON PLATE 5

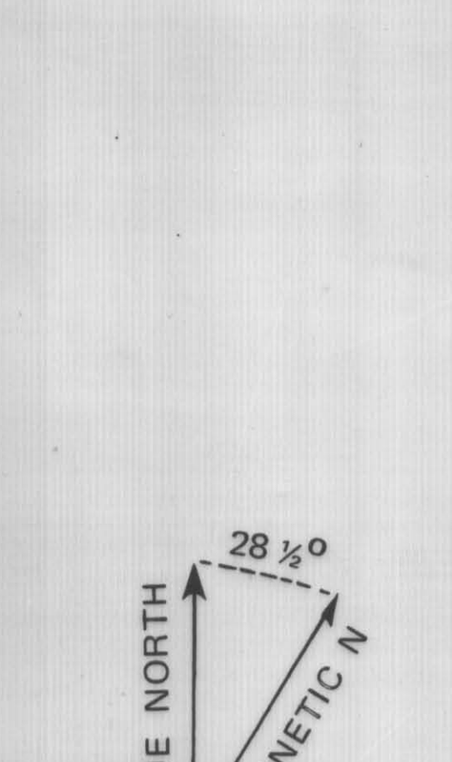

APPROXIMATE MEAN DECLINATION, 1975

PHOTOINTERPRETIVE MAP OF THE SURFICIAL GEOLOGY OF THE NORTHEAST FAIRBANKS D-1 QUADRANGLE, ALASKA

By Douglas E. Lee

1982