SLEETMUTE A-6 QUADRANGLE

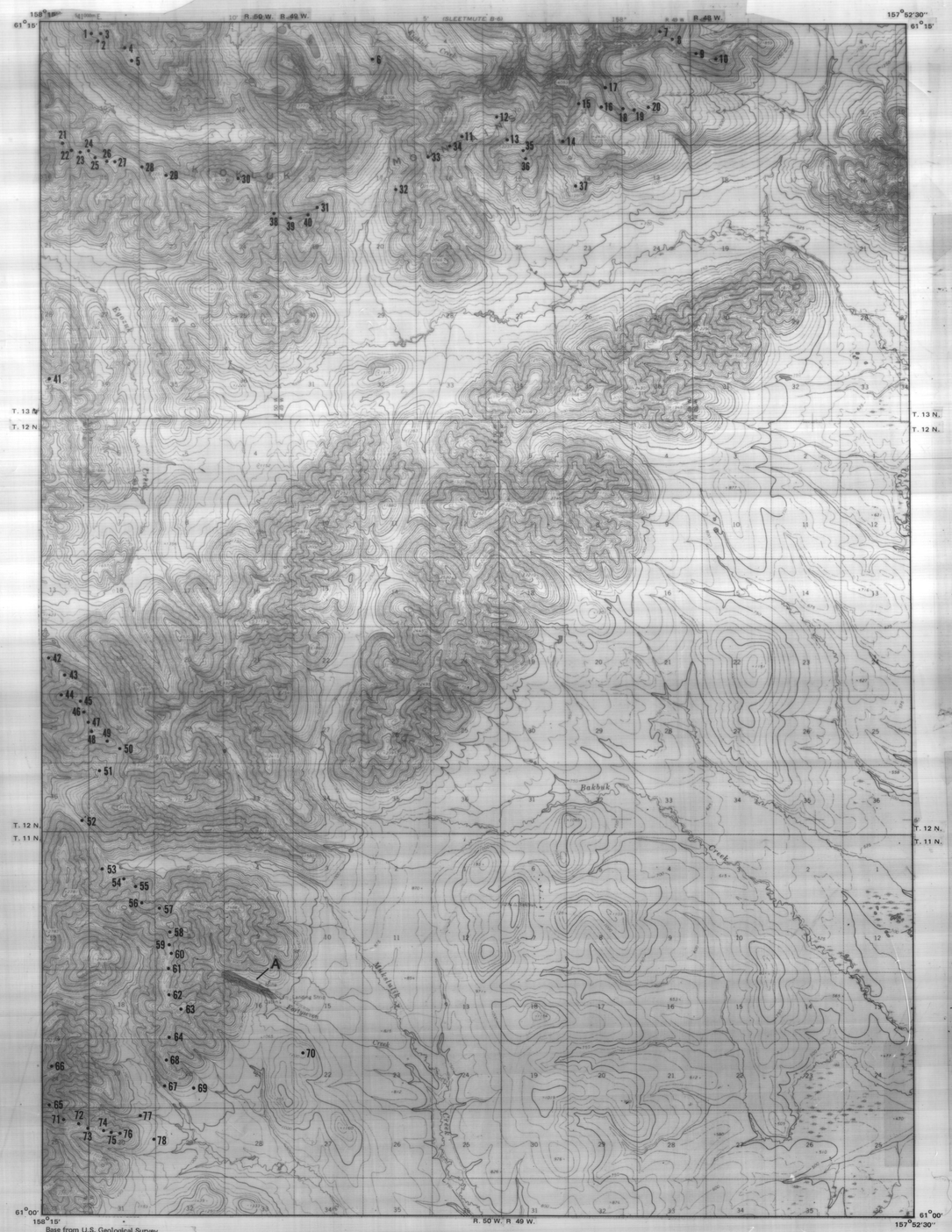

Base from U.S. Geological Survey Sleetmute A-6, 1954, Quadrangle, Alaska.

This report is a preliminary publication of DGGS. The authors are solely responsible for its content and will appreciate candid comments on the accuracy of the data as well as suggestions to improve the report.

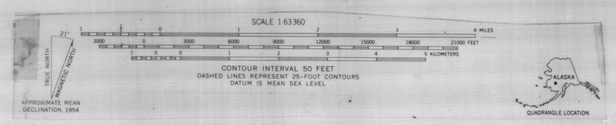

GENERALIZED DISTRIBUTION OF ROCK UNITS

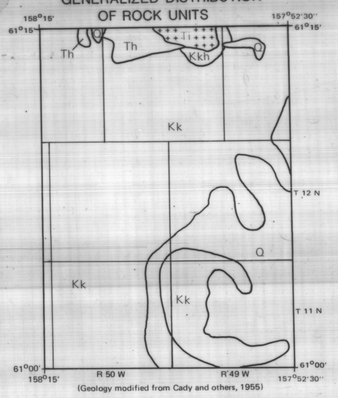

(Geology modified from Cady and others, 1955)

EXPLANATION

- Q - Quaternary deposits
- Ti - Intrusive rocks
- Th - Holokuk basalt
- Kkh - Hornfelsed Kuskokwim Group
- Kk - Kuskokwim Group

LAND STATUS

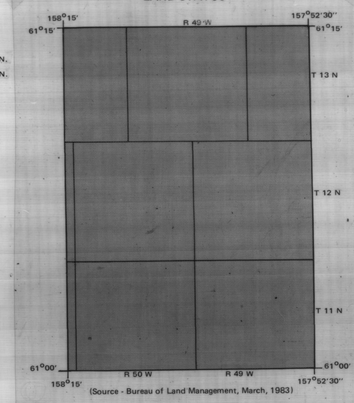

(Source - Bureau of Land Management, March, 1983)

State selected

MAP SYMBOLS

- 38 – map number; corresponds to table numbers
- A – mine or prospect (table 4)
- – extent of mine or prospect

COMPILATION OF GEOLOGIC DATA FROM THE SLEETMUTE A-6 QUADRANGLE, SOUTHWESTERN ALASKA

Compiled by
Rocky Reifenstuhl, John Decker, John Murphy and Warren L. Coonrad

1984