

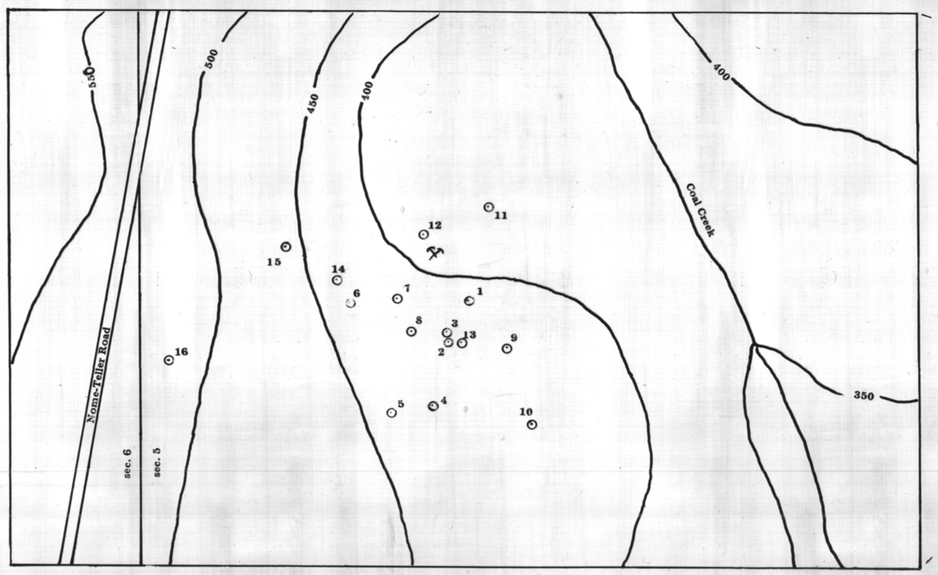

DRILL HOLE LOCATIONS
1982

250 0 250 500

HORIZONTAL SCALE
1:3000
VERTICAL EXAGGERATION = 25 : 1

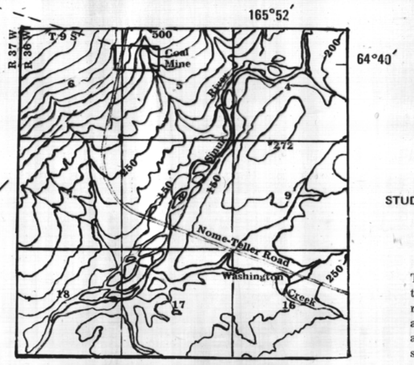

This report is a preliminary publication of DGGS. The author is solely responsible for its content and will appreciate candid comments on the accuracy of the data as well as suggestions to improve the report.

SCALE 1:63,360

1 0 1 2 3 4 MILES

1 0 1 2 3 4 5 KILOMETERS

CONTOUR INTERVAL 50 FEET
DATUM MEAN SEA LEVEL

SINUK RIVER DRILLING PROJECT