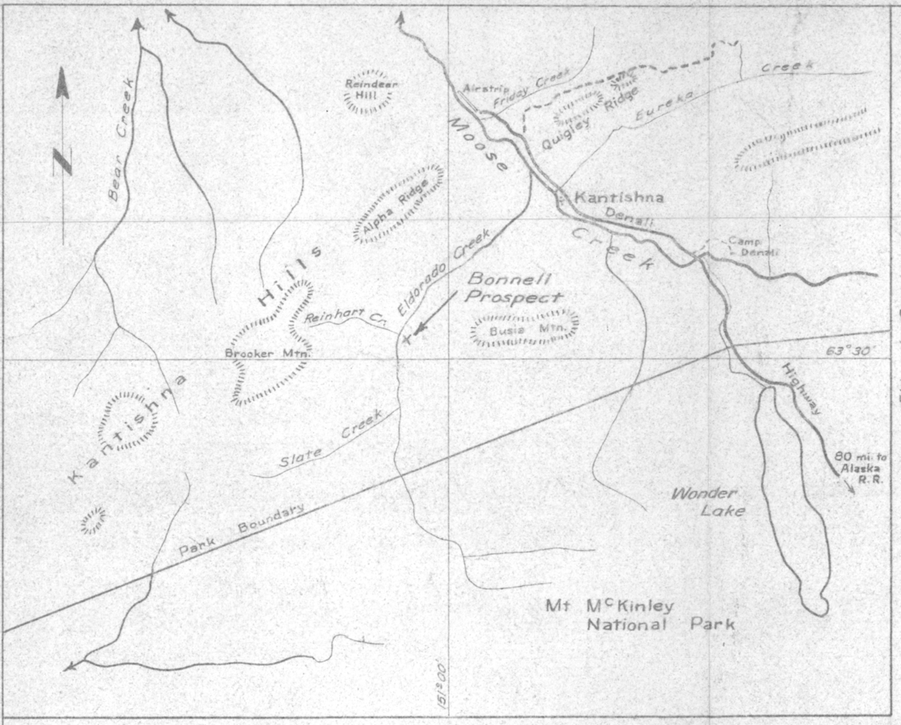

VICINITY MAP
Scale: 1 in. = 1 mi.
Adapted from U.S. Geological Survey maps of the Mt. McKinley quadrangle.
Fig. 1

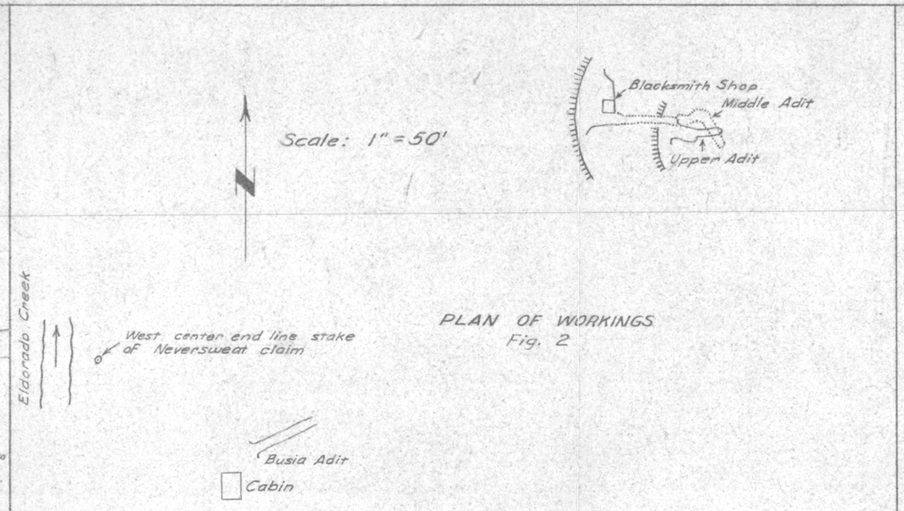

PLAN OF WORKINGS
Fig. 2

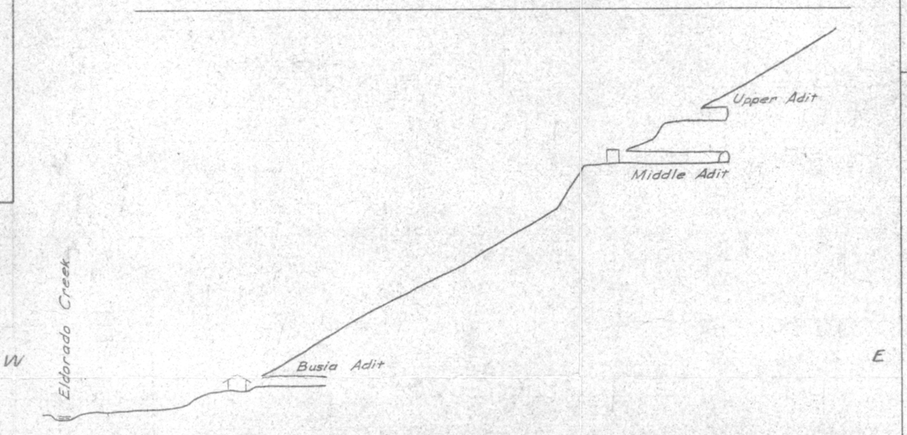

PROFILE - Workings projected to vertical east - west plane.
Fig. 3

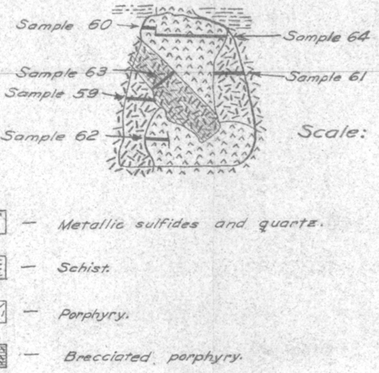

SKETCH OF FACE OF UPPER ADIT
Fig. 4

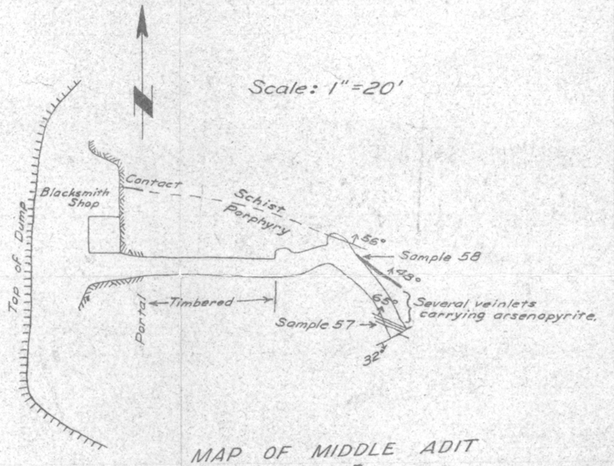

MAP OF MIDDLE ADIT
Fig. 5

STATE OF ALASKA
DIVISION OF MINES & MINERALS

BONNELL PROSPECT
MT. McKINLEY QUADRANGLE

R.H. Saunders — April 1964