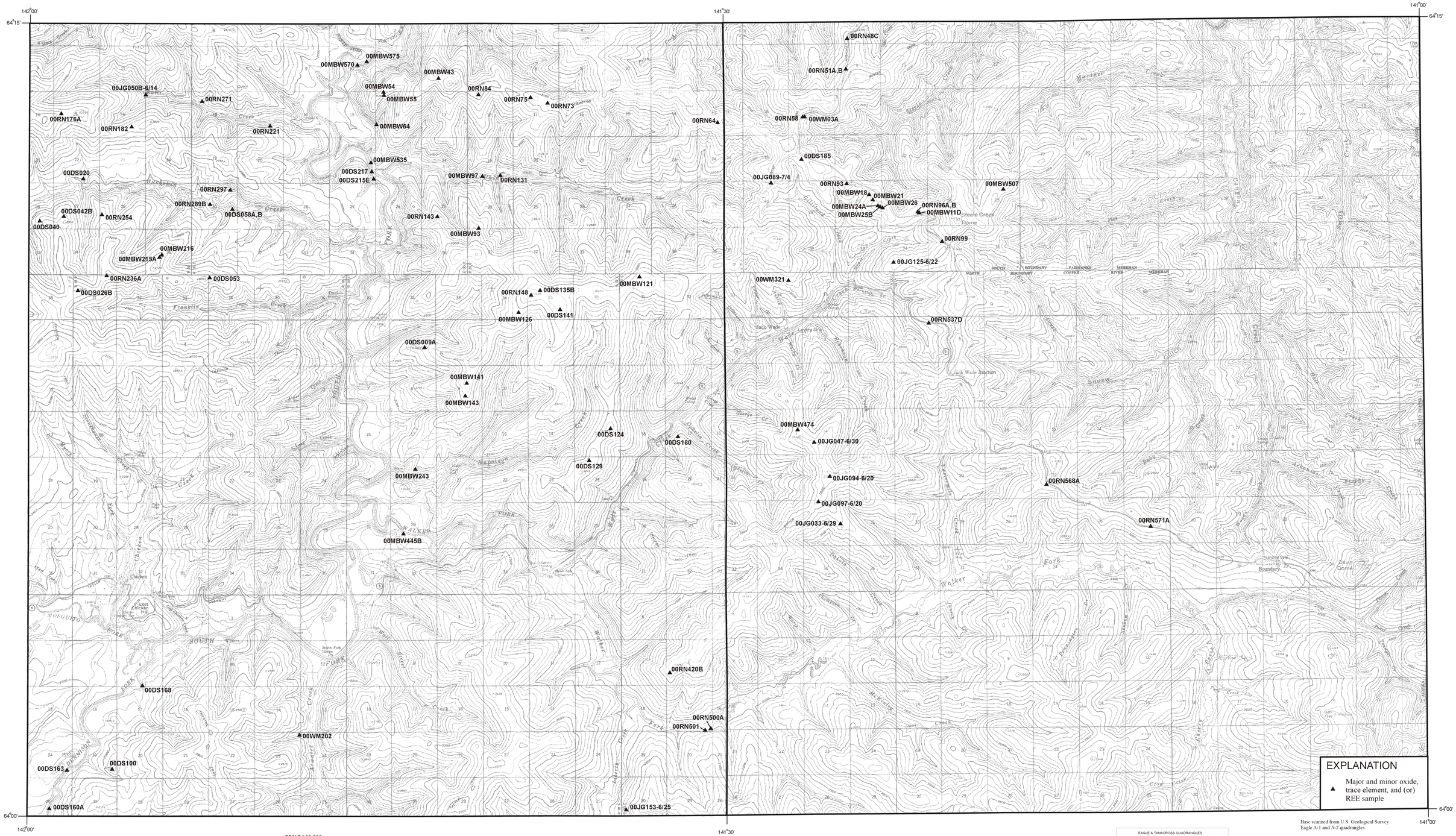

Base scanned from U.S. Geological Survey Eagle A-1 and A-2 quadrangles.

The State of Alaska makes no express or implied warranties (including warranties for merchantability and fitness) with respect to the character, functions, or capabilities of the electronic data or products or their appropriateness for any user's purposes. In no event will the State of Alaska be liable for any incidental, indirect, special, consequential or other damages suffered by the user or any other person or entity whether from the use of the electronic services or products, any failure thereof or otherwise, and in no event will the State of Alaska's liability to the Requestor or anyone else exceed the fee paid for the electronic service or product.

THIS MAP HAS NOT BEEN REVIEWED FOR TECHNICAL CONTENT OR FOR CONFORMITY TO THE EDITORIAL STANDARDS OF DGGS

SCALE 1:63 360

1 1/2 0 1 2 3 4 MILES

3000 0 3000 6000 9000 12000 15000 18000 21000 FEET

1 .5 0 1 2 3 4 5 KILOMETERS

CONTOUR INTERVAL 100 FEET
DATUM IS MEAN SEA LEVEL



APPROXIMATE MEAN DECLINATION, 2000

LOCATION MAP OF ROCK SAMPLES ANALYZED FOR MAJOR OXIDES, MINOR OXIDES, TRACE ELEMENTS, AND (OR) RARE EARTH ELEMENTS, EAGLE A-1 AND A-2 QUADRANGLES, ALASKA IN 2000

by

M.B. Werdon, D.J. Szumigala, R.J. Newberry, J.C. Grady, and W.C. Munly

2000

Eagle Quadrangle

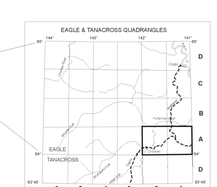

Map Showing Location of Study Area

Department of Natural Resources
Division of Geological & Geophysical Surveys