Bulletin No. 263 Series A, Economic Geology, 55

DEPARTMENT OF THE INTERIOR
UNITED STATES GEOLOGICAL SURVEY
CHARLES D. WALCOTT, DIRECTOR

METHODS AND COSTS

OF

GRAVEL AND PLACER MINING IN ALASKA

BY

CHESTER WELLS PURINGTON

WASHINGTON
GOVERNMENT PRINTING OFFICE
1905

PROPERTY OF
DGGS LIBRARY

DOCS LIBRARY

CONTENTS.

	Page.
Letter of transmittal	11
Introduction	13
Itinerary	13
Field methods	14
Acknowledgments	25
General statement of conditions	25
Classification of alluvial gold deposits in Alaska	27
Methods of mining, and conditions	29
Cost of mining	34
Prospecting	39
Cost of prospecting in different localities	41
Results of prospecting	42
Water supply	43
Climatic conditions	43
Stream volumes	49
The miner's inch	51
Table of stream volumes	52
Grades of streams	53
Open-cut mining	55
Introduction	55
Rocker and long tom	55
Shoveling into sluice boxes	56
Conditions for shoveling	56
Dams	56
Drains	57
Cost of shoveling	58
Horse scraping into sluice boxes	60
Steam scrapers	61
Self-dumping carriers	65
Derricking	67
Tracks and inclines	71
Steam shovel	73
Drift mining	82
Introduction	82
Drifting and timbering	83
Thawing	88
Hoisting	94
Drifting in the Fairbanks district	96
Hydraulic mining	99
General remarks	99
Ditches, flumes, and reservoirs	103
South Coast province	113
Interior	117
Seward Peninsula	120

Hydraulic mining—Continued. Page.
Storage reservoirs 127
Pipe lines 128
Giants and nozzles 134
Sizes and prices 134
Methods of piping to sluice 136
Bank-head water 137
Duty of miner's inch 138
Handling of bowlders 141
Sluices and gold-saving appliances in hydraulic operations 142
Tailings 150
The hydraulic elevator 151
Dredging 157
Introduction 157
Description of operations 160
Cost of dredging 167
Notes on dredging, by J. P. Hutchins 173
Sluices and gold-saving appliances, excluding hydraulic operations 190
Cleaning, retorting, and melting 205
Fineness of gold 207
Labor 210
Lumber and fuel 212
Timber 212
Coal 213
Roads and road building in Alaska 217
Introduction 217
Cost and method of constructing highways 220
South Coast province 222
Atlin district and Yukon Territory 222
Central Yukon province 226
Seward Peninsula province 227
Freight rates 228
Freight rates from the States 228
Local freight and passenger rates 235
Customs regulations 242
Telegraph rates 245
Tables of distances and prices of mining supplies 246
Legal conditions in 1904 255
Introduction 255
Application of present mining law to Alaska 257
Discovery 257
Subsequent annual labor 258
Boundaries 259
Bibliography 261
Index 263

ILLUSTRATIONS.

		Page.
PLATE I.	Rock-cut on Miocene ditch line, Seward Peninsula	13
II.	General map showing area traversed	14
III.	*A*, Churn drill mounted on scow, Snake River; *B*, Winter dumps, Klondike	40
IV.	*A*, Set-up of boxes for shoveling-in, American Creek; *B*, China pump, Klondike	56
V.	*A*, Yukon placer miner; *B*, Dam for booming, American Creek	58
VI.	*A*, Steam scraping on Walker Fork, Alaska; *B*, Dumping to sluices, Klondike	62
VII.	*A*, Derricking at Fairbanks, dumping; *B*, Derricking at Fairbanks, loading	64
VIII.	*A*, Skids for derricking; *B*, Derrick bucket	66
IX.	*A*, Dumping bucket; *B*, Rough bed rock and bowlders piled in pit	68
X.	Plan of derricking plant, Ophir Creek, Seward Peninsula	70
XI.	*A*, Steam shovel, Anvil Creek; *B*, Steam shovel, Bear Creek, Klondike	74
XII.	*A*, Stationary washing plant, Klondike; *B*, Cocoa matting and expanded metal riffle	80
XIII.	*A*, Adit to drifting operations; *B*, Thawing ahead of shovel, Eldorado Creek	84
XIV.	*A*, Old drift timbers in hydraulic pit, Klondike; *B*, Application of the steam point in open-cut work	86
XV.	*A*, Drift mining on Fairbanks Creek; *B*, Hydraulicking, Silver Bow basin	92
XVI.	*A*, Topography, South Coast province; *B*, Treadwell ditch line at Lawson Creek, Douglas Island	114
XVII.	*A*, Pressure box in Treadwell ditch; *B*, Method of staying pressure box, Silver Bow basin	116
XVIII.	*A*, Flume of Jualpa Mining Company, Silver Bow basin; *B*, Typical South Coast topography, Gold Creek	118
XIX.	*A*, Typical interior topography, Mastodon Creek, Birch Creek district; *B*, Ditch building, head of Nome River, Seward Peninsula	120
XX.	*A*, Miocene ditch, Glacier Creek; *B*, Flume of Hot Air Company, Ophir Creek	124
XXI.	*A*, Pier for trestle, Hot Air ditch line, Ophir Creek; *B*, Small storage dam, Bonanza Creek, Klondike	126
XXII.	*A*, Settling pond, Anvil Creek, Seward Peninsula; *B*, Pipe line, Pine Creek, Atlin, British Columbia	128
XXIII.	*A*, Set-up of hydraulic pipe line, McKee Creek, Atlin, British Columbia; *B*, Hydraulic pit, Klondike benches	132

Page.

PLATE XXIV. *A*, Bed-rock sluice, Klondike benches; *B*, Blocks of frozen gravel in hydraulic pit, Klondike 136
XXV. *A*, Sluice below elevator, Ophir Creek; *B*, Retaining dams, Bonanza Creek, Klondike 148
XXVI. *A*, Hydraulic elevator in pit, Glacier Creek; *B*, Gravel in pit, Glacier Creek 152
XXVII. *A*, Hydraulic elevator; *B*, Open cut worked by tramming to bed-rock sluices 154
XXVIII. *A*, Single-lift dredge, 40-foot ground at Atlin, coarse gold; *B*, Buckets, Atlin dredge 160
XXIX. *A*, Trommel and gold-saving tables, New Zealand type, Bonanza Creek, Klondike; *B*, New Zealand dredge, Bonanza Creek, Klondike 162
XXX. *A*, Dredge of New Zealand type at Oroville, Cal., Leggett No. 3; *B*, Buckets, dredge at Council 168
XXXI. *A*, Digging on spud; *B*, Stacker, New Zealand type of dredge, California No. 1 176
XXXII. Buckets: *A*, California No. 3; *B*, El Oro; *C*, Indiana No. 2; *D*, Lava Beds No. 2 178
XXXIII. *A*, Lower tumbler, California No. 3; *B*, Digging ladder at low angle, Oroville, Cal 180
XXXIV. *A*, Uncompleted belt stacker, Oroville, Cal.; *B*, Troughed belt stacker, Oroville, Cal 182
XXXV. *A*, Oroville, Cal., practice in pond dredging; *B*, Pilot house, upper deck, starboard side 184
XXXVI. *A*, Winter dumps, showing previously erected sluice boxes, Klondike; *B*, Mud box, used in string of boxes 192
XXXVII. *A*, Mud box on Gold Run, Klondike; *B*, Oroville riffles used at Atlin, British Columbia 194
XXXVIII. *A*, Road in Fairbanks district; *B*, Road in Atlin district, British Columbia 220
XXXIX. *A*, Ogilvie Bridge, Klondike River; *B*, Six-mule team drawing 8,000 pounds, Klondike 224
XL. *A*, Six-horse team drawing 3,300 pounds, Cleary Creek, Fairbanks; *B*, Creek topography, Fairbanks district 226
XLI. *A*, Pack train, Birch Creek district; *B*, Trestled flume in Eagle district 228
XLII. Topography, Seward Peninsula province 240

FIG. 1. Map showing American Creek drainage, Eagle district 44
2. Map of part of Birch Creek district 45
3. Map of part of Fairbanks district 46
4. Map of part of Seward Peninsula 47
5. Klondike rocker 55
6. Small steam scraper, Klondike 61
7. Set-up of scraper, Klondike 62
8. Bottomless steam scraper 65
9. Plan of track-and-incline system 71
10. Plan of steam-shovel operations, Anvil Creek 74
11. Plan of steam-shovel operations, Galesburg, Ill 75
12. Pulling-up device for steam shovel 76
13. Rig for small drifting operation 82
14. System of opening drift mine 83
15. Hidden Treasure system of timbering drift mine 84

Page.
FIG. 16. Plan of drifting operations on Solomon Hill, Klondike 85
17. Details of steam point and crosshead 90
18. Dawson self-dumping carrier 94
19. Map of portion of Juneau district, Alaska 114
20. Section of ditch in construction 122
21. Map of Miocene ditch 124
22. Method of nesting made-up hydraulic pipe for shipment 129
23. Various forms of pipe fittings 131
24. Device for reenforcing joints of pipe 132
25. Device for setting pipe by battering 132
26. Pipe wrench for setting and unsetting hydraulic pipe 133
27. Bracing hydraulic pipe on steep slope 133
28. Method of bracing giant 136
29. Method of hydraulicking frozen gravel, Klondike benches 137
30. Sluice box used on McKee Creek, Atlin, British Columbia 143
31. Tightener used in making sluice boxes, Atlin, British Columbia 146
32. Rail riffle used in Seward Peninsula 149
33. Hood in head box of tail sluice 153
34. Angles for upper tumbler 179
35. Tailings well stacked 183
36. Tailings poorly stacked 183
37. Spud digging 185
38. Spud digging 186
39. Spud digging 187
40. Mud box 192
41. Modified Caribou undercurrent 194
42. Improved Hungarian riffle used at Oroville 195
43. "Kulibinka" sluice and undercurrent used in Siberia 196
44. Modified Siberian pan for handling clayey gravel 198
45. Pole riffle fitted with knives for breaking clay 200
46. Riffle to hold divided sheet of quicksilver 202
47. Special block riffle for saving porous gold 202
48. Iron grate riffle, Seward Peninsula 203
49. Method of constructing road over frozen muck, Klondike 225

TABLES.

		Page.
1.	Average capacity and cost of gold gravel mining and operations in northwestern America	38
2.	Rainfall in Alaska	48
3.	Average dates of last spring and first fall frosts	49
4.	Average dates of opening and closing of the Yukon	49
5.	Table of temperature	49
6.	Table of stream volumes	52
7.	Table of stream grades along important sections of their courses, Alaska	54
8.	Table of ditches and flumes	104
9.	Data necessary in ordering hydraulic pipe	130
10.	Water required and effective work of double-jointed hydraulic giants, with table of sizes, volumes and heads of water, weights, and prices	135
11.	Duty of miner's inch in northern placer mining	139
12.	Water required in hydraulic elevators	155
13.	Fineness of gold by districts and creeks	207
14.	Scale of wages in Alaskan camps, including Dawson, Yukon Territory, and Atlin, British Columbia	211
15.	Cost of firewood and flume lumber in Alaskan camps, including Dawson, Yukon Territory, and Atlin, British Columbia	215
16.	Cost of road construction	221
17.	Ocean freight and passenger rates for 1904 from Seattle to Alaskan coast points, including lightering when necessary	230
18.	Through freight and passenger rates for 1904 from Seattle to interior Yukon points, via White Pass route, rail and water, season June 15 to September 15	233
19.	Through freight and passenger tariff for 1904 between San Francisco, Seattle, and Yukon, Koyukuk, and Tanana points via St. Michael	234
20.	Local freight and passenger rates for 1904 via river steamer from Dawson to points on Yukon and Tanana rivers	235
21.	Local passenger and freight rates on the Tanana	235
22.	Local passenger tariff on Koyukuk River, 1904	236
23.	Packing rates from Rampart, Alaska, to creeks, 1904	237
24.	Freight rates from Circle, Alaska, to creeks, winter and summer	238
25.	Freight rates from Fairbanks, Alaska, to creeks, winter and summer	238
26.	Local freight and passenger rates in Seward Peninsula, with rates of lightering cargo at Nome	240
27.	Distances between towns in Alaska, excluding Seward Peninsula	246
28.	Local distances between points on Seward Peninsula	247
29.	Distances from main supply points in Alaska to neighboring creeks	247
30.	Prices of mining supplies in the North	249



ROCK-CUT ON MIOCENE DITCH LINE, SEWARD PENINSULA.

LETTER OF TRANSMITTAL.

DEPARTMENT OF THE INTERIOR,
UNITED STATES GEOLOGICAL SURVEY,
Washington, D. C., February 15, 1905.

SIR: I transmit herewith a report by Mr. C. W. Purington on Methods and Costs of Gravel and Placer Mining in Alaska, and recommend its publication as a bulletin.

Placer mining in Alaska is affected by conditions which are not combined in any other field familiar to American miners. Hence new methods of operating must be substituted for those which are employed in other regions if the greatest success is to be obtained. In too many cases this fact has not been sufficiently recognized and many enterprises have therefore failed when they should have succeeded. These failures have tended to deter capital from entering a field which still presents many opportunities for profitable investment. Some of the factors which increase the cost of production of placer gold in Alaska, such as high rates for transportation, are changing for the better; others, such as the inadequate water supply and low-stream gradients which prevail in many localities, are permanent and must be met by properly applied methods of exploitation. It is these facts which led to the investigation so successfully carried out by Mr. Purington, the results of which are here presented.

It is believed that this report will stimulate the mining industry by making available, in compact form, the accumulated results of the experience of mining men in this field and by directing attention to those mining methods developed in older districts which appear to be adapted to the conditions prevailing in Alaska. While many of the figures presented, showing cost of labor, transportation, and fuel, are subject to fluctuation, with a general tendency to decrease, yet, as a comparative study of mining methods, this report will form a valuable permanent contribution to mining literature.

Very respectfully,

ALFRED H. BROOKS,
Geologist in Charge Division of Alaskan Mineral Resources.

Hon. CHARLES D. WALCOTT,
Director United States Geological Survey.

METHODS AND COSTS OF GRAVEL AND PLACER MINING IN ALASKA.

By C. W. Purington.

INTRODUCTION.

Owing to the fact that numerous requests have been received by the Geological Survey during the last three years for information regarding the cost of operating gold-bearing alluvial deposits in Alaska and the best means of working the claims in the various districts, the preparation of a report embodying such information, in so far as is possible from data at present obtainable, was decided on.

I was requested, in the spring of 1904, by Mr. Alfred H. Brooks, geologist in charge of the division of Alaskan mineral recources, to proceed to some of the most important placer fields of Alaska during the open season of 1904 and to collect data for an economic report. I was asked also to visit the neighboring British fields of Atlin and Klondike for the purpose of comparison. Mr. Sidney Paige was assigned as my assistant for the field and office duties, and has rendered most efficient aid during the entire progress of the work.

In the north the Juneau, Atlin, Klondike, Birch Creek, Fairbanks, and Seward Peninsula districts were successively visited, and on the return a short stay was made at the gold-dredging field of Oroville, Cal. (See Pl. II, p. 14, general route map.) Data concerning the districts not visited—the Porcupine, Chistochina, Cook Inlet, Fortymile, and Rampart, and remote parts of Seward Peninsula—have been collected from reliable sources, especially from members of the Geological Survey who have made investigations in those portions of Alaska.

ITINERARY.

A start was made from Seattle May 26. Five days, from May 30 to June 3, were spent in the vicinity of Juneau, Alaska, where the placers of Silver Bow basin and the power plant of the Alaska-Treadwell mines were inspected. Six days, June 11 to 16, inclusive, were spent in the Atlin district of British Columbia, where ten plants were visited on Pine, Willow, Boulder, Spruce, and McKee creeks and Gold Run. Twenty-two days, June 25 to July 16, inclusive, were spent in the Klondike district of the Yukon Territory, where 32 operations were

visited on Gold Run, Sulphur, Upper Dominion, Bonanza, Eldorado, Hunker, Last Chance, Bear, and Gold Bottom creeks. Three days, July 17 to 19, inclusive, were spent in the vicinity of Eagle, Alaska, two operations on American Creek being visited. At Circle the regular route of transportation via Yukon River was departed from. On July 22 the party started west with a pack train and reached Deadwood Creek, in the Birch Creek district, on July 24. This day and the next were spent on Deadwood Creek, where 6 operations were inspected. On July 26, 5 operations on Mammoth and Mastodon creeks were visited. On July 27, 4 operations on Eagle Creek were visited.

The route was then pursued westward over the ridge trail to Fairbanks Creek. From August 1 to 5, inclusive, nearly all the operations in the recently opened Fairbanks district were visited, including 35 operations on Fairbanks, Chatham, Cleary, Twin, and Pedro creeks. On Fairbanks Creek a junction was made with Mr. L. M. Prindle's party, and it is due to the fact that the two parties worked together in the Fairbanks district that all the operations were visited in the few days available. During the few succeeding days as much information as possible was collected in the town of Fairbanks concerning the new gold finds of the Tanana, and my party then proceeded via the Tanana, Yukon, and St. Michael to Nome, arriving there August 20. From August 21 to September 4, inclusive, 21 operations were inspected on Anvil, Glacier, and Dexter creeks and Grass Gulch, and on Newton, Peluk, and Dry creeks.

On September 5 the party proceeded to Ophir Creek via Cheenik and Council, and from September 5 to 17, inclusive, inspected 29 operations on Ophir, Crooked, Warm, Gold Bottom, Penelope, and Big Hurrah creeks and Solomon River.

After returning to Nome a week was consumed in completing at the offices of the mining companies the data already partially obtained on the creeks and in gathering all possible information concerning operations in portions of Seward Peninsula not visited. The party arrived in Seattle October 2, and after a few days spent at Oroville, Cal., returned to Washington.

FIELD METHODS.

Every operation in a district was not visited, but enough representative claims were examined to give a fair estimate of the cost, utility, and adaptability of each method of mining.

For assistance in obtaining the data necessary a blank, a copy of which is given on pages 17–20, was sent to all the placer miners of Alaska whose addresses were known. This blank was accompanied by a circular letter, and in many cases by a personal letter, explaining the purpose of the investigation. The fact that replies have been received from all parts of the Territory, in many cases from the most remote

GENERAL MAP SHOWING AREA TRAVERSED.

camps, shows that the mine operators take an interest in contributing to the preparation of the work in hand.

At the operations visited by myself or by Mr. Paige more detailed information was collected regarding costs, the handling of water, the setting up of the plant, and the mechanical appliances. Forms 1, 2, 3, 4, or 5 (pp. 17–25) were used, according to the character of the operations. Photographs were taken of all the operations visited. Over 400 excellent photographs have been obtained by Mr. Paige, some of which are reproduced in this report.

In each district a study has been made of the water resources, the most important factor in placer and hydraulic mining, and of the cost of building and maintaining ditches, flumes, and storage reservoirs for the purpose of using water under pressure. The important development of ditch building in Seward Peninsula has been especially considered.

The quantity and quality of timber in the mining districts has been considered with reference to its use for fuel, for building flumes and sluice boxes, and for timbering drift mines. It is an unwelcome fact that the important placer districts of the Northwest do not contain a great amount of timber, and the mining communities of the interior must use with discretion the scant supply of native timber at their command.

The questions of wages and cost of living have been considered from the standpoint of both the laborer and his employer. Temporary conditions govern wages in Alaska to a notable degree, and the table of wages applying in 1904 must be understood to have only present value. While the rate of pay for miners appears attractively high, the cost of living and of transportation to and from the country must be considered, as well as the shortness of the active season and the low rate of winter wages. Alaska presents a small field for those whose aim is limited to the earning of a day wage. On the other hand, men who are willing to work for wages during the summer, and actively and intelligently prospect during the winter with the money so earned, have always the chance of finding and locating a pay streak for themselves.

The main object has been the determination of the cost and most expeditious means of getting out the auriferous material—gravel, sand, or bed rock; of the cost of obtaining its valuable contents; of the best methods of hydraulic mining; of the cost of removing overburden under each set of conditions, and of handling the tailings; of the capacity and cost of installing mechanical methods; of the cost, capacity, and adaptability of the methods employed to thaw frozen gravel; and of the most feasible method of mining in little-developed districts.

Care has been taken to avoid the publication of figures which were accompanied by the request that they remain confidential. It may, in general, be said that the detailed data furnished have been used mainly for the purpose of compilation, and have not been herein specifically transcribed.

In addition to matters relating directly to the operation of placer mines, attention has been given to means and cost of freight and passenger transportation. Whoever contemplates engaging in mining in the northwest portion of America, especially in the interior Alaska country, can not devote too much attention to the study of the cost of transportation of supplies. For the benefit of those who must depend on local supply points in the north for their needs, a table is given showing present costs, at each principal point, of the articles most necessary to the miner.

As regards transportation facilities, care has been taken to collect and embody in this report all available data and statistics relating to the construction of wagon roads in the Northwest. The neighboring fields of British Columbia and the Yukon Territory, in Canada, have afforded excellent opportunity to obtain costs and methods of road construction applicable to the Alaska interior. Recommendations regarding the most practical and serviceable routes for road construction in Alaska have been made in a previous report by Mr. Alfred H. Brooks.[a] The need of these roads can not be urged too strongly, and the expenditure of $1,000,000, as suggested by Mr. Brooks, would be many times repaid by the resulting development and increased gold production. Already over 300 miles of wagon road have been built by the Canadian government in the Yukon Territory and the Atlin district of British Columbia, while over 600 miles of sled roads have been made in the Yukon Territory. The fact that in the summer wagons and vehicles of all descriptions, and even bicycles, may be seen daily about Dawson, the Klondike creeks, and Atlin, in British Columbia, while the winter roads in Canadian territory afford continuous easy routes for horse sleds down the Yukon to Dawson, is evidence of the success of the Canadian road-building enterprise. On the other hand, there are in Alaska less than 50 miles of well-built wagon roads, and these have been constructed by private enterprise.

No attempt has been made to give a detailed account of the topographic and geologic conditions in the districts visited, except where such conditions have a direct bearing on the method to be employed in working the ground. The Geological Survey has already published many exceedingly valuable reports and maps, most of which are distributed free of charge. A list of the Survey publications on Alaska is given at the end of this bulletin. Any prospector who is unprovided with the reports concerning the region in which he is working lacks an important part of his equipment.

---

[a] Placer mining in Alaska: Bull. U. S. Geol. Survey No. 225, 1903, p. 57.

It should be distinctly understood that the purpose of the expedition on which this report is based was not the sampling of gold-gravel deposits. Sampling is the business of the mining engineer acting in a private capacity, and is neither practicable nor permissible for officers of the Federal Government.

Information concerning the tenor of the gravels worked was frequently given by operators whose claims were visited, and such statements have been considered in the estimates of the average tenor in gold of the gravels.

On the following pages are reprinted the circular letter and the forms which were sent to miners in Alaska:

Circular letter sent to placer miners.

Your kind cooperation is earnestly requested in the preparation of the report on the placer mining methods of Alaska, which has been undertaken by this Office under the supervision of Mr. Alfred H. Brooks, geologist in charge of division of Alaskan mineral resources.

Mr. Chester W. Purington has been detailed to investigate some of the principal placer districts of the Northwest during the coming summer, and will personally obtain as much information as possible. It being impracticable, however, to visit each operator, you are requested to assist in the preparation of this report by furnishing such data concerning your placer and the methods employed in operating it as are asked for on the accompanying blank form. The information furnished will materially aid the investigation and will insure the inclusion of all the districts in the final report, which it is expected will be distributed in 1905.

Methods of operating are improved and rendered more effective by a community of interest, and while data furnished by you and made use of in the report may assist some other operator, you also may derive benefit from it through the suggestions of others.

The results already attained in placer mining in Alaska and neighboring territory will be made use of for the purpose of outlining the most advisable methods to be followed in each of the principal placer districts. Especial attention will be given to gold dredging, hydraulic placer mining, the employment of elevators for obtaining artificial grade, and the determination of the best methods for the thawing of frozen gravel. A special feature of the report will be a comparison of costs of operation by various methods in all parts of the placer fields. It is evident that for carrying out the plan full data are necessary concerning the character of the ground, the local conditions, and the methods at present in use.

As the value of these reports depends largely upon the promptness of their publication, an early reply is earnestly requested. Please answer the questions on the schedule as far as possible. If you can not give the exact figures in all cases, make the replies as approximately correct as possible.

A copy of the report will be sent to each operator furnishing a statement. An addressed envelope is inclosed, which requires no stamp.

Form No. 1, sent to gold-placer miners of Alaska.

It is hoped that even in cases where the operator does not care to give full data concerning his property and operations he will furnish at least a part of the information requested. Very few of the facts obtained will be embodied directly in the report, but from the sum of them will be drawn conclusions and suggestions which it is hoped will be of value to the gold-mining community as a whole.

1. What is the name and post-office address of firm, corporation, or individual making this report?
2. What is the name of mine?
3. What is the location of mine, and in what district? (NOTE.—Give name by which district is commonly known, such as "Birch Creek," "Ophir Creek," etc.)
4. By whom is the property owned?
   Address:
5. By whom is the mine managed?
   Address:
6. (*a*) How long has the mine been operated, and what was date of opening?
   (*b*) How many ounces of gold has it produced?
   (*c*) What was the gold worth per ounce?
7. What is the character of the deposit? (Creek, bench, river bar, seabeach, or gravel plain.)
8. (*a*) How many acres does it contain?
   (*b*) What are its approximate dimensions?
9. How many men are employed, and how much are they paid?
10. How many shifts are worked, and how many men on each shift?
11. Between what dates is gravel extracted?
12. Between what dates is it washed?
13. (*a*) Is there timber on the property?
    (*b*) If so, how much, and of what kinds and average size?
    (*c*) What does sawed lumber cost per thousand?
    (*d*) Where is sawed lumber obtained?
14. (*a*) If gravel is in a stream bed, what is the grade of the stream per mile, in feet?
    (*b*) How many miner's inches or cubic feet of water are used in mining operations, and for how many months in the year?
15. How much, in dollars or cents, must the gravel contain per cubic yard to pay?
16. How far below the surface does the pay gravel lie?
17. Will you please describe a section of the overburden, giving the succession and thickness of turf, soil, sand, round or angular gravel, clay, etc.?
18. (*a*) Does pay lie directly upon bed rock? (*b*) If not, upon what does it rest, and what is beneath?
19. How wide and thick is the pay?
20. Does it follow any definite channel or channels?
21. Is there more than one pay streak?
22. Is the pay gravel sandy or clayey?
23. (*a*) Is the gravel rounded or angular?
    (*b*) What is the usual diameter of the stones?
    (*c*) What per cent are over 6 inches in diameter?
    (*d*) What per cent are over 18 inches in diameter?
24. (*a*) Is ground frozen?
    (*b*) If so, to what depth?
25. (*a*) Is bed rock hard or soft?
    (*b*) What kind of rock?
    (*c*) If slate, or thinly bedded rock, what is its angle or dip?
26. (*a*) Is bed rock excavated in mining?
    (*b*) To what depth?
27. (*a*) Do you get coarse or fine, flaky or shot gold?
    (*b*) Are nuggets found?
    (*c*) Of what size?

28. (*a*) Is gold smooth or rough?
    (*b*) Rusty or bright?
    (*c*) Flat or chunky?
29. (*a*) Does nature of gold vary from grass roots to pay or in different parts of the pay streak?
    (*b*) If so, in what way? Please describe.
30. (*a*) What amount of black sand is caught per cubic yard of gravel washed?
    (*b*) What amount of other materials?
31. (*a*) Are other valuable minerals caught besides gold?
    (*b*) If so, what are they and in what amount?
32. Under which of the following heads do your operations come, and will you briefly describe the important features? (Operations: tundra, beach, creek, or bench mining.)
33. How many cubic yards of gravel are washed per day during the season?
34. How many cubic yards of overburden are stripped during the season?

PROSPECTING GROUND.

1. (*a*) Has ground been prospected by pits or by drill holes?
   (*b*) If by pits, what was the size and depth?
2. (*a*) How many were dug?
   (*b*) What did they cost?
3. (*a*) Did they need timbering?
   (*b*) If so, how closely and how heavily?
4. If ground was prospected by drilling, what size, depth, and number of holes were used?
5. (*a*) What was the cost per foot?
   (*b*) What was the cost of equipment?
6. What difficulties were encountered?
7. How did the results from mining compare with the probable results as indicated by prospecting?

HYDRAULIC OPERATIONS AND EQUIPMENT.

1. How much water is used, and how is it distributed in the operations?
2. What is the length, capacity, and grade of ditches, and head and tail flumes?
3. What is the length and size of pipe lines, and of what is pipe made?
4. Will you kindly describe giants, as to size, make, capacity, effectiveness, etc.?
5. How are bowlders handled?
6. What and how much material is consumed, such as lumber, quicksilver, powder, etc.?
7. What is the effectiveness of a giant upon frozen gravel?
8. How much gravel is moved in 24 hours, and what does it cost?
9. Are elevators used, and if so, what has been your experience with them?
10. How much water do they use?
11. Of whose make are they, and will you kindly describe them?
12. How large stones will they handle?

DREDGING.

[NOTE.—If blueprints or photographs are furnished, they will be returned if desired.]

1. Will you kindly give a general description of dredge: Maker, type, size, estimated capacity, cost, and some details of construction; especially of new features that have proved advantageous.
2. How are bowlders handled?

3. How deep will buckets or dipper dig?
4. What is capacity of buckets?
5. What are arrangements for moving dredge and holding it in place?
6. How is gravel sized?
7. Are plates or quicksilver used?
8. What is the life of wearing parts?
9. What kind of power and engines are used?
10. What fuel is used, and what is its cost?
11. What type of pumps are used, and what is their capacity?
12. How many cubic yards of gravel have been handled in a given time from past record?
13. What special difficulties are encountered?
14. What is cost of dredging under local conditions?
15. Is frozen ground encountered, and if so, how does dredger work in it?

In case of special operations not covered by the above summary, will you kindly give brief descriptions, especially of apparatus which has proved successful in handling placer gravel under northern conditions?

The following space is left blank in order that any special description of the property may be given.

You are requested to fill out this schedule as soon as possible and return in the inclosed envelope which requires no stamps.

Forms 2, 3, 4, 5, 6, contained the first thirty-four questions in form 1, and the questions in form 1 regarding prospecting ground. In addition the following data were asked for, a separate form being used according as the operations came under the heads of hydraulic mining, dredging, open cutting, or drift mining.

Form 2.—Hydraulic mining.

Size of head-gate.
Dimensions, grade, length, capacity, and cost of head ditch.
Cost of maintaining.
Length of flume, if any.
Dimensions, grade, and size of lumber in bottom, sides, and battening; size and length of posts and sills in head flume; number of collars to box.
Amount of trestling and cost of same. Size of sills, posts, and stringers.
Is flume or ditch covered to prevent freezing? Describe method.
Number of relief gates in ditch line.
Are inverted siphons used? If so describe.
Amount of water available.
Size pressure box and size lumber used.
Head of water in feet.
Length of pipe line from pressure box.
If more than one pressure box or pipe line, describe.
Size, gage, cost, and nature of pipe employed.
Where obtained.
Kind of joints.
Kind and number of air valves.
Method of setting and unsetting pipe.
Size of pipe at giant or giants.
Is water diverted for other purposes beside giant?
If so, how much, and for what purposes?
Number and angles of elbows in main pipe line.

Size, make, and cost of giant or giants used.
Size nozzle used, with or without deflector.
How often is giant moved?
What height of bank is operated on?
What modifications adopted in system of piping owing to frozen gravel?
Does giant clean bed rock?
If not, how is bed rock cleaned?
How much gravel is moved per shift?
If bankhead or by wash water used, how much?
How are bowlders handled, derricking or shooting?
Cost of handling bowlders.
Size, capacity, and cost of derrick and plant; cost to operate.
At what distance is head box of tail sluice from giant?
Dimensions, grade, and length of boxes in tail sluice.
Number of boxes.
Size of lumber in bottom, side, and lining boards.
Method of making sluice box, size of posts and sills.
Cost and time to make and put in place one box.
Life of lining boards.
Largest stones put through sluice.
Average cost of shooting bed rock to keep sluice on grade.
Kind of riffles employed in the sluice—distribution.
Cost and life of same—preference of riffles.
Amount of quicksilver used.
Amount of quicksilver consumed.
Are undercurrents used? Description, number, distribution, area of each, grade, results.
Per cent of gold saved in different parts of sluice.
Per cent of gold saved in undercurrents.
Per cent of gold lost.
Is gravel forked in the sluice?
Is dump moved after leaving end sluice box?
If so, by what power and to what distance?
Are tailings impounded? If so, for what reason?
Method and cost of impounding.
Cost of breaking down, moving, and washing gravel per cubic yard.
Improvements contemplated or suggested.
If hydraulic elevator is used—make, size, weight, and cost of elevator.
Depth of sump.
Effective lift of elevator.
Pressure necessary to obtain lift.
Size of throat, upcast pipe, and nozzle.
Weight, thickness, material, life, and cost of throat.
Method of joining upcast pipe.
Shape, material, and life of hood.
Largest stones handled.
Amount of water handled by elevator.
Amount of gravel handled by elevator.
Amount of water fed to nozzle.
Are auxiliary water lifts used?
Is any method beside piping used for feeding gravel to elevator? What method.
Describe sluice boxes before elevator, if any—number of boxes, grade, dimensions, riffles.
Describe tail sluice—length, grade, dimensions, riffles.

Per cent of gold caught before and after elevator.
Frequency, time, and cost of moving elevator.
Difficulties encountered in its use.

Form 3.—Dredging.

Make and cost of dredge.
Estimated and actual capacity of dredge in cubic yards per twenty-four hours.
Is dredge in a river or in self-made pond?
Depth to which buckets dig, and height of bank above water level.
Where was hull constructed and of what material?
Feet of lumber in hull and cost of hull.
Dimensions and draft of hull, loaded.
Weight of machinery.
Power used, nature, amount, cost per day.
Height, size, method of bracing, and inclination of gauntrees.
Size, weight, position, and description of spuds, if used.
Size, number, position, and use of winch drums.
Position of lever house.
Size, number, and length of cables.
Does dredge dig on spud or head line?
Length, width, weight, material, of digging ladder.
Material and weight of tumblers.
Number, capacity, arrangement, weight, shape, and cost of buckets.
Material, life, and cost of bucket lips, pins, and bushings.
Are teeth used on any buckets?
How far in front of bow will buckets dig?
What size of stones are handled?
Do buckets clean bed rock?
Describe save-all, if used.
Is nozzle used for cleaning buckets?
Is trommel or shaking screen used? Preference.
Dimensions and life of trommel; size holes.
Is side chute used for large stones? Describe grizzly.
Is sluice box with auxiliary float used? If so, describe.
Is stacking ladder used? Length, how driven, steel-link belt, or rubber belt, width.
Height and distance from stern stacked.
Life, efficiency, and cost of stacker belt.
Treatment of fines, area, grade, and description of tables; kind of riffles most successful, amount of quicksilver used.
Is sand pump used? How often?
Clean up, how often? State method used and time consumed.
Size, make, and cost of pump used for supplying sluice water; height of lift.
Distribution of power; how much to each operation.
Size and capacity of boilers and engines or dynamos used; describe connections pulleys, and clutches.
Special difficulties owing to northern conditions.
Most frequent breakages.
What kind of ground does dredge work best in?
What kind of ground does dredge have most difficulty in?
If in pond, is water pumped in? How much? From what source?
Cost per cubic yard of digging and washing gravel.

Form 4.—Open cut (not worked by hydraulicking).

Depth of overburden stripped.

Method of stripping; by ground sluicing, hydraulicking, scraping, or booming.

Cost per cubic yard of stripping; amount stripped in a given time.

Source of water.

Amount of water in miner's inches.

Length of ditch or flume and dimensions.

If water is pumped for sluicing, kind of pump used and cost of pumping per cubic yard of gravel handled.

Dimensions and grade of sluice boxes and number used.

Is mud box used? Dimensions.

Disposal of large stones.

Size of lumber used; one or more strings of boxes.

System of joining and setting up boxes.

Kind of riffles, cost and life.

Dimensions of pit worked with one set-up, frequency of new set-ups, and time consumed in changing.

How is seepage water handled, by pump or drain?

Dimensions, length, grade, capacity, cost, and method of constructing drain; difficulties with drain.

Is China pump used? Capacity; cost of pumping.

Is power pump used? Capacity; cost of pumping.

Describe system of dams, if used, method of construction and cost.

How are tailings handled? If scraped by horses, cost of scraping.

Per cent of gold saved in boxes, if known.

The following special queries apply to open-cut work:

If men shovel into boxes—

- To what height do men throw?
- Are platforms used?
- Depth of ground shoveled in.
- Amount of ground handled per shift per man in cubic yards.

If horse scrapers scrape into boxes—

- How many cubic yards per day will one team scrape into boxes?
- Cost per day of team and driver.
- Per cent of gold saved.

If steam scraping is employed, in handling pay or tailings—

- Describe plant and cost, cost of operation, capacity, and difficulties encountered.
- Amount and kind of fuel used.
- Number of men required to scraper.
- Distance to which material is conveyed, and height elevated.

If derricking is employed—

- Describe capacity of plant, give cost, system of operating, amount and distribution of power and labor.

If inclined track and car system is used—

- Number and capacity of cars handled per shift; number and length of tracks in use.
- Length of tram to bottom of incline.
- Number of men to a car.
- Length of incline and vertical height of dumping platform above bed rock.
- Amount of power to elevate; system of elevating, automatic devices used.

If steam shovel is used—

- Size, make, capacity, and cost of shovel.
- Power used, amount, and how generated.
- Capacity of dipper.

If steam shovel is used—

Length of boom.
Weight of machine.
On track or skids.
Height of bank on which it will operate.
Does it clean bed rock, or do men clean bed rock after it?
Efficiency in digging the material at hand.
Does it dump into cars or sluice boxes?
Is conveying system equal in capacity to shovel?
Difficulties encountered.
Cost per cubic yard of digging.
Elevation to which gravel is hoisted in cars, power necessary for hoisting.
Describe track system for returning empty cars.

If more than one of the above systems is in use for working open cuts on the same claim, give comparative efficiency and cost.

Form 5—Drift mining.

Dimensions of shaft.
Cost and rate of sinking per foot.
Is shaft timbered?
Method of timbering shaft.
Depth of shaft to bed rock.
Unfrozen gravel—

Method of drifting.
What width of face is carried?
Are pillars left, what dimensions?
Height of posts, length of caps.
Are false sets used?
Method of filling or caving worked-out ground.
Are timbers recovered?

Frozen gravel—

Rate and cost of sinking shaft by steam point.
Diameter of steam pipe entering shaft.
Length, diameter, and cost of points.
Pressure of steam, size of cross-head.
How far apart are points placed in face?
Is hot water used in starting points? Preference.
Horsepower per point.
How long are points left in face?
Cubic yards of gravel thawed by each point in given time.
System of mining and hoisting.
If gravel thawed by hot-water hydraulicking, describe method.
Size, capacity, and cost of pump.
Position of pump.
Temperature of and method of heating water.
Amount of water used.
Size nozzle used.
Cubic yards of gravel thawed per shift.

Boiler—kind, make, cost.
Kind, amount, cost of fuel burned per day.
Distribution of power, to thawing, to hoisting and conveying.
If gravel thawed by wood fires, describe method; give cost and capacity.
Describe system of tramming, wheeling, or skidding to shaft.
Describe system of hoisting.
Is self-dumping carrier used? Kind, efficiency.

To what distance and height above the collar of shaft does it transport the gravel?
Capacity of the plant.
Cost per cubic yard of mining, hoisting, and washing.
What area of ground is worked from one shaft?
If winter dumps are taken out and washed in spring—
- Size of dump.
- Method of sluicing.
- Cost of sluicing.
- Is dump rethawed?
- Method and cost of rethawing.
- Method of sampling dump, if any.

ACKNOWLEDGMENTS.

Acknowledgments for assistance rendered and courtesies extended to the party would, if made in detail, fill a volume of themselves. I especially extend thanks to the operators of the Atlin and Klondike districts, and to the officers of the British Columbia and Yukon Territory administration for their hospitable reception to a foreign expedition. To the citizens of Alaska, in whatever capacity they may be employed, the party is indebted for uniform courtesy and assistance as well as unstinted hospitality. Without the cooperation of the miners the work attempted would have been impossible. I also wish to express my thanks to members of the Geological Survey who have furnished me with the valuable results of their Alaska investigations.

I wish to acknowledge indebtedness for assistance in preparing the description of ditch construction in Seward Peninsula to Messrs. G. A. R. Lewington, J. W. Davidson, A. H. More, and William West, of Nome.

Thanks are due to Mr. J. P. Hutchins, a gold-dredging engineer of long experience, who has contributed to the report an authoritative treatise on that subject.

The writer is indebted to Mr. Henry C. Perkins, of Washington, for many suggestions made during the final preparation of the manuscript, especially of that portion dealing with hydraulic mining.

GENERAL STATEMENT OF CONDITIONS.

Placer mining is that form of mining in which the surficial detritus is washed for gold or other valuable minerals. When water under pressure is employed to break down the gravel, the term *hydraulic mining* is generally employed. There are deposits of detrital material containing gold which lie too deep to be profitably extracted by surface mining, and which must be worked by drifting beneath the overlying barren material. To the operations necessary to extract such auriferous material the term *drift mining* is applied.

As nearly all mining in alluvial deposits comes under the head of gravel mining, that term has been adopted in the main for operations described in the report of which the following chapter is a summary.

Occasionally, however, the precious mineral sought lies in a matrix of fine sand, or even entirely in the crevices of the bed rock on which the alluvial deposit rests. Obviously the term gravel mining does not cover the cases in which detrital gold is extracted from such matrices, and the general term placer mining[a] has been, therefore, added in the title of this report for want of a name which shall include all operations considered.[b] When in the subsequent matter the terms gravel deposit, gravel washing, and gravel mining are employed they must be understood, for the sake of brevity, to include the consideration of all classes of deposits in which gold of detrital origin is found.

The term "*elluvial*" has been applied to placer deposits formed by the rotting of rock in place to greater or less depth.[c] Such deposits do not occur in the portions of Alaska visited, and may be excluded from consideration.

In regard to the valuable contents of the deposits, it should be stated that in all the cases here considered gold is the mineral sought. Platinum or any minerals of the platinum group have not been found in paying quantity in any part of Alaska. Alluvial tin has been found and mined in the western portion of Seward Peninsula. The deposits were not, however, visited by the present expedition.[d]

---

[a] *Placer*, according to a Spanish definition, is a place near the bank of a river where gold dust is found. Lindley on Mines, sec. 419, makes the following comments:

"Dr. R. W. Raymond (Glossary of mining and metallurgical terms, Trans. A. I. M. E., vol. 9, p. 164) defines the word placer as a deposit of valuable mineral found in particles in *alluvium* or diluvium, or beds of streams. He adds to the definition the statement that, by the United States Statutes, all deposits not classed as veins or rock in place are considered *placers*. As was said by the Supreme Court of the United States (Reynolds *v.* Iron S. M. Co., 116 U. S., 687–695; 6 Sup. Ct. Rep., 601), in distinguishing the two classes of deposits: 'Placer mines, though said by the statutes to include all other deposits of mineral matter, are those in which this mineral is generally found in the softer material which cover the earth's surface, and not among the rocks beneath.'"

It is evident that the term placer mining as used in the present report covers a much more limited field than would be the case were the term placer used in its broad legal sense.

[b] The term *alluvial mining*, used in Australia, is not generally employed in the United States.

[c] Eng. and Min. Jour., vol. 77, May 5, 1904, p. 722.

[d] See the report of A. J. Collier (Bull. U. S. Geol. Survey No. 229, 1904) for an exhaustive account of the York tin deposits.

CLASSIFICATION OF ALLUVIAL GOLD DEPOSITS IN ALASKA.

The alluvial gold deposits of Alaska may be classified as follows:

Classification of alluvial deposits in Alaska.

Creek placers	Placers in, adjacent to, and at the level of small streams.
Hillside placers	Placers on slopes, intermediate between creek and bench claims.
Bench placers	Placers in ancient stream deposits from 50 to 300 feet above present streams.
River-bar placers	Placers on gravel flats in or adjacent to the beds of large streams.
Gravel-plain (tundra) placers.	Placers in the coastal plain of Seward Peninsula.
Sea-beach placers	Placers adjacent to the seashore to which the waves have access.
Lake-bed placers	Placers accumulated in the beds of present or ancient lakes; generally formed by landslides or glacial damming.

The methods of working the alluvial gold deposits are shown in the following table:

Methods of working alluvial gold deposits of Alaska.

Class of placers.	Method of working.
Creek placers	Hydraulicking.
	Hydraulicking with hydraulic elevator.
	Dredging.
	Open cutting, separate[a] stripping, and shoveling in.[b]
	Open cutting, separate stripping, and horse scraping.
	Open cutting, separate stripping, and steam scraping.
	Open cutting, separate stripping, wheeling, and cable tram.
	Open cutting, separate stripping, and steam shovel.
	Open cutting, separate stripping, track and incline system.
	Open cutting, separate stripping, track system, with hydraulic elevator.
	Open cutting, separate stripping, track system, with derricking.
	Open cutting, separate stripping, skidding, with derricking.
	Shaft, drifting, and timbering.
	Shaft, thawing, and drifting.
Hillside placers[c]	By the same methods as creek claims.

[a] Charged to independent account. The stripping generally consists of frozen "muck," a mixture of silt and ice, which is ground-sluiced off.
[b] Includes rocker work.
[c] Detritus varying from 3 to 60 feet in thickness.

Methods of working alluvial gold deposits of Alaska—Continued.

Class of placers.	Method of working.
Bench placers [a]	Hydraulicking. Open cutting, separate stripping, and shoveling in. Open cutting, separate stripping, and horse scraping. Shaft or adit, drifting, and timbering. Shaft or adit, thawing, drifting, little timbering.
River-bar placers [b]	Hydraulicking with hydraulic elevators. Dredging. Open cutting, steam shovel.
Gravel-plain (tundra) placers. [c]	Hydraulicking with hydraulic elevating. Open cutting, separate stripping, and shoveling in. Shaft, thawing, and drifting.
Sea-beach placers [d]	Digging shallow pits and shoveling in. [e] Dredging. Special devices.
Lake-bed placers	Hydraulicking.

[a] Detritus varying from 5 to 150 feet in thickness; in parts of Seward Peninsula to 230 feet.
[b] Detritus from 3 to 60 feet in thickness.
[c] Detritus from 15 to 150 feet in thickness.
[d] Detritus from 1 to 6 feet in thickness.
[e] The greater part of the gold from the beach sands has been obtained by rockers.

The above classes are based on operations actually seen during the season of 1904. Suggestions concerning the application of other methods to certain forms of deposits are given in the body of the main report.

In the districts (Pl. II, p. 14) visited the deposits under exploitation as above classified were as follows:

Classes of deposits worked in districts visited.

Province.	District.	Class of placer worked.
South Coast	Juneau	Creek and lake-bed placers.
Interior	Atlin	Creek and bench deposits.
	Klondike	Creek, hillside, and bench placers.
	Eagle	Creek and bench placers.
	Birch Creek	Creek, hillside, and river-bar placers.
	Fairbanks	Creek placers.

Classes of deposits worked in districts visited—Continued.

Province.	District.	Class of placer worked.
Seward Peninsula	Nome	Creek, hillside, bench, gravel plain, and seabeach placers.
	Council	Creek, hillside, and river bar placers.
	Solomon	Creek and river bar placers.

In the districts not visited the classes of deposits are as follows:

Classes of deposits worked in districts not visited.

Province.	District.	Class of deposit worked.
South Coast	Porcupine	Creek and bench placers.
	Nizina	Do.
	Chisna	Creek placers.
	Sunrise	Do.
Interior	Fortymile	Creek and bench placers.
	Rampart	Do.
Seward Peninsula	Topkok	Creek, gravel plain, and seabeach placers.
	Port Clarence	Creek and bench placers.
	Fairhaven	Do.
	Kougarok	Do.

METHODS OF MINING, AND CONDITIONS.

The mining of placer gold in Alaska is carried on for the most part during June, July, August, and September. The gold-bearing gravel mined during the remainder of the year by winter drifting does not exceed 15 per cent of the total annual amount extracted. The gold can not be washed from this gravel until the cessation of winter conditions liberates the water in spring for sluicing purposes. The sluicing of the "winter dumps" takes place during the latter part of May.

Many of the methods of mining have been developed within the last ten years to suit the unusual conditions existing in the northern gold fields. Gravel miners from other parts of the world found that in Alaska much of their previous experience proved of no special benefit. On the other hand, men without previous experience in mining, but possessing ingenuity, have occasionally adopted devices which have proved efficient and adequate to meet the northern conditions. Methods which had been condemned or tried with ill success in other countries have given good results in Alaska, while the attempts to apply hydraulic or mechanical methods of established reputation elsewhere have frequently resulted in ignominious failure.

Mining operations have been made difficult by the short available season, the lack of grade to the streams, poor water supply, poverty of timber resources, high cost of labor and transportation, concentration of gold on and in the bed rock, and comparatively large thickness of barren overburden, the frozen, or worse still, half-frozen condition of the gravel, lack of wagon roads, and inadequate mining and police regulations. In spite of these obstacles the wide and fairly uniform distribution of alluvial gold over large areas of Alaska, hitherto unexploited, the uniformly healthy and even enjoyable climate of the country, and the near proximity of the phenomenally rich gold fields of the British Yukon Territory, offer a certain justification for the present energetic prospecting and mining for gold over so extensive an area.

The main impressions derived from an inspection of the placer gold fields of the north are as follows: (1) Operations requiring the installation of expensive plants are frequently undertaken before adequate sampling of the ground has been done; (2) the methods of mining and conveying the auriferous material, while often leaving much to be desired from the standpoint of economy, are, in the main, developing along favorable lines; (3) the gold-washing and gold-saving appliances in use are, in numerous cases, inexcusably crude and inefficient.

The winning of gold from alluvial material is a business difficult both to learn and to conduct successfully. The careful miner, like the careful manufacturer, will give as much attention to one part of his business as to another, irrespective of the scale on which it is conducted. The extensive but not remarkably rich gold-bearing area of Alaska offers a field for men who propose to conduct their operations with energy, intelligence, and economy. To others it can afford only ultimate poverty and despair.

The South Coast province is characterized by heavy grades, abundant water supply, and good timber. Gold-bearing gravels are, however, distributed in small quantity and, however good the conditions for the installation of hydraulic plants, the province remains an unimportant producer of alluvial gold.

The Interior province promises to continue for many years a fairly important producer. Geographically considered, the phenomenal Canadian deposits of the Klondike come under this province. No gravels approaching the Klondike deposits in richness have been found on the American side, but a large area yet remains to be prospected.

Owing to the topographic conditions, low grades to creeks, and insufficient water supply at an available elevation, hydraulicking on any but the smallest scale is impossible. Many of the creek deposits are shallow, and, besides the primitive method of shoveling into sluice boxes so largely in practice, there is a considerable field for the installation of horse-scraping methods and the installation of simple mechan-

ical plants. Solidly frozen creek deposits exceeding 15 feet in depth can be most economically worked by drifting methods, as heretofore. Experience gained in the Klondike has been invaluable to the miners now developing the new Fairbanks field. There is room, however, for considerable improvement and reduction of expense in the methods employed.

The natural conditions prevailing in the Alaska interior gold field imply great age and erosion subsequent to any deposition beneath sea level. Topographic conditions exercise a remarkable control over the methods which can profitably be employed in gravel mining, and the prospective miner neglects a vital part of his preparation if he does not study the topographic features of a given district in detail before entering upon his operations. In California and Australia the geologic and topographic conditions favor the placer miner. In other countries, notably Siberia, Alaska, and the Yukon Territory, they are inimical to his success. In Alaska, as a rule, alluvial gold is almost entirely lacking where timber and water are plentiful, grades are steep, and the ground is unfrozen. Where gold is distributed in paying quantity, water supply is inadequate, timber is poor or altogether lacking, the miner must provide grade for his boxes and dump for his tailings by artificial means, and must meet the formidable obstacle of solidly frozen alluvium. Bench deposits, where gravel can be moved on natural grade, occur in both the Fortymile and Rampart districts of interior Alaska, and have been made to produce a small amount of gold by the hydraulic method. Although it is not impossible that extensive and valuable bench deposits may yet be found, no deposit comparing either in extent or in richness with the famous "White Channel" of the Klondike has been discovered.

In that portion of the Alaska interior lying between Circle, on the Yukon, and Fairbanks, on the Tanana, the mountains rise to heights of from 1,500 to 2,000 feet above the level of the streams, have rounded tops, and slope to the intervening valleys at angles which do not exceed 20 degrees, and often are not greater than 10 degrees. The streams and valleys are on a gently descending plain, the grade of which does not exceed 3 per cent, except in the upper one-half mile, and frequently is not over 1 per cent. The mountains are referred to by the inhabitants as "domes," and the word fairly well describes them. They present what corresponds most nearly to the upper segment of a great ellipsoid except in places where the erosion has not been sufficient to accomplish the obliteration of a still more ancient topography. This ancient surface, remnants of which are visible on the tops of the highest mountains, was evidently a base-leveled plain, which was approximately 2,500 feet above the present drainage plain. Although the base-leveling is apparent to the eye, it is not evinced by the presence of rounded gravel on its surface. The lack of gravel is

accounted for by the fact that the second denudation has progressed for a great period, and the comparatively small amount or vertical section of gravel which existed subsequent to the elevation has been worn away.

In the Klondike recent streams have cut the old Pleistocene channels and have reconcentrated the gold.[a] The gold is about equally distributed in the old and in the new gravels. From the miner's standpoint, therefore, in the Klondike region there are two great classes of mining to be considered, namely, creek mining and bench mining. Outside of these two classes there is no mining in the Klondike of productive importance.

In the Birch Creek district, especially on Deadwood Creek, there is a very small amount of gravel in low benches which may be termed hillside deposits. The bulk of the mining, perhaps 90 per cent of it, is creek mining in its various forms. The terms bench deposit, hillside deposit, and the like are very loosely applied by the miners of the Northwest, and names are given to classes of mining to which they do not in any sense apply. This looseness of nomenclature is apparent in the Fairbanks district, where the term bench mining is applied on Cleary Creek to operations in progress on the left bank of the stream at a place one-fourth mile above the junction of Cleary and Chatham creeks. But whereas the depth to bed rock in the main creek at this point is 18 feet, the depth on the so-called bench, 700 feet to the left, is 53 feet, and the level of the bed rock at which the gravel is found is practically the same. In the one case, namely, in the creek working, the overburden is 6 feet of muck, while in the "bench" to the left the overburden is over 45 feet of muck. The gently sloping side of the valley at this point is unbroken in outline.

Observations along the various producing creeks and from the hilltops have failed to distinguish any traces of bench topography in the Fairbanks district. Such placer mining as is carried on there comes under the head of creek mining. Geological evidence, however, suggests that bench deposits occur in the region lying between the Fairbanks and Rampart districts.

The methods applicable to bench mining at Dawson can not be used in the Fairbanks district, and all thought of applying them must be eliminated. The country being in every sense of more gentle topography, there is no room for the disposal of tailings from bench operations conducted by hydraulicking.

On Pedro and Twin creeks there are about 2 miles of ground less than 15 feet in depth which can be worked by open cutting, either by shoveling into sluice boxes or by derricking. On a portion of this ground it is possible to handle the water by bed-rock drain. Open-cut mining has also been successful on Chatham Creek near its junc-

[a] See McConnell, R. G., Preliminary report on the Klondike gold fields: Geol. Survey Canada, 1900.

tion with Cleary. In all other portions of the district, so far as developed, drift mining according to the Klondike system of thawing either by steam or hot-water hydraulicking, hoisting, and conveying by means of the self-dumping bucket on cable tram will probably be found most economical. I would suggest the method of underground hot-water hydraulicking to the miners of Cleary Creek, while on Fairbanks Creek steam thawing appears to be advisable. The efficiency of the hot-water method as used in the Klondike is from 5 to 6 cubic yards per horsepower generated in the boiler as against 3 cubic yards with steam. The method can, however, be applied only under certain favorable conditions.

In Seward Peninsula the greater rainfall, larger catchment areas at the heads of the long rivers, and the comparative cheapness with which ditches can be constructed has led to the investment of much capital in long water conduits. For example, a ditch system of 54 miles, built at an expenditure of $300,000 and costing $15,000 annually to maintain, supplies 2,000 miner's inches of water at 360 feet head for four months in the year. Approximately 200 miles of ditches have been built in various parts of the peninsula. Excavations of earthwork for ditch building in the peninsula average $1 per cubic yard.

Hydraulicking without the use of hydraulic lifts is economically impossible, except in extremely rare cases. Bench gravels in the front of Anvil Mountain, facing the sea, can be hydraulicked if water at a sufficient head can be obtained at an expense which is not prohibitive. The remarkable ancient gravel channel which cuts the southern portion of the peninsula from east to west, extending from Fish River along Casadepaga and Kuzitrin rivers to Port Clarence, lies at so low a level that the present streams have not cut through it to bed rock. Except where subordinate pay streaks exist in it above the present stream, therefore, the physiographic conditions will forbid its gravels being hydraulicked, while any other form of open cutting is manifestly impossible. It has been little explored, and portions of it may be found rich enough to drift.

Horse scraping, steam or power scraping, derricking, and the application of the mechanical shovel, accompanied in most cases by ground sluicing of the frozen muck, should receive consideration from the creek operators in Seward Peninsula, where the deposits are less than 15 feet in depth. The low price of winter labor ($2.50 a day and board) should permit of an increasing amount of winter drifting work throughout the peninsula.

It will doubtless eventually be found that the power of water under pressure can be more successfully applied to the working of the average Seward Peninsula placer by generating electric power and applying it to various mechanical devices. While it can not be denied

that some of the hydraulic elevator installations are handling the gravel at a profit, the contrivance is a makeshift, and its use forms no part of bona fide hydraulic mining.

COST OF MINING.

The average value of fuels in Alaska as shown by present operations is as follows:

Cost of fuels available for use in Alaska.

Bituminous coal, price at Nome	$17 per ton (2,000 pounds)
Crude oil at Nome	$3 per barrel
Spruce wood, average price in the interior	$12 per cord

Experience in the Nome district indicates that California crude oil is the most economical fuel available in the southern part of Seward Peninsula. In the interior of Alaska the price of imported crude oil renders its use prohibitive for mining operations.

The recently exhibited tests of the adaptability and efficiency of gas-producing engines should receive attention from operators who contemplate the installation of mechanical plants in any part of Alaska. There is no question that bituminous coal and lignite can be utilized for gas producers, giving proportionately better results than anthracite. An engineer operating a large pumping plant in the Klondike is of the opinion that even the poor spruce wood available for fuel in interior Alaska can be utilized in the gas-producer engine. The prejudices which exist againt the explosion type of engine in the United States are fast disappearing. They have been due to faulty construction of the engines and lack of knowledge of their principle among those who attempt to operate them. The present valid objections to installing gas and gas-producer engines are that these engines are undergoing a process of evolution, and the standard has not been attained. According to Mr. M. R. Campbell, the Government coal-testing plant at St. Louis has demonstrated that a gain of from 30 to 50 per cent of efficiency is attainable in the gas-producing as compared with the steam-producing engine.

The comparatively low cost of California crude oil at Nome renders it a valuable fuel for the mining operations in that vicinity. The satisfactory results from one type of gas engine at St. Louis showed that crude oils of widely varying composition can be used with a higher efficiency in generating gas for explosive engines than in generating steam.

The purchase of water for hydraulic or sluice purposes is not general in Alaska. In Seward Peninsula water under natural head or pumped water is sold to miners to a limited extent. The average price is $1 per miner's inch, twenty-four hours' service, for water under head and 50 cents for sluice water. The inch used corresponds to 1.2 cubic feet per minute. This measure of the miner's inch is not accepted in this report. The miner's inch, according to its best

definition, which is followed in this report, corresponds for all practical purposes to a flow of 1.5 cubic feet per minute. It is to be hoped that if the Federal Government ever succeeds in establishing an adequate code of mining law for its possessions a definition of the miner's inch will be included.

The data in the table on page 38 were compiled from statistics collected during an inspection made in the summer of 1904 of the placer fields in Alaska, Yukon Territory, and northern British Columbia. Of the statements furnished by operators, only those which are considered reliable have been used. The work attempted had no relation to the sampling or valuing of mining properties, and time did not permit, except in a few cases, the measuring of the ground.

Owing to the varying conditions governing the cost of mining in the North, the Territory has been divided into three provinces. The South Coast province includes the Juneau, Porcupine, and Sunrise districts of Alaska. The Interior province includes the Atlin district of British Columbia, the Klondike district of Yukon Territory, and the Fortymile, Eagle, Birch Creek, Fairbanks, and Rampart districts of Alaska. The Seward Peninsula province includes the Nome, Council and Solomon districts of Alaska.

The Nizina district of the South Coast province and the Port Clarence, Fairhaven, and Kougarok districts of Seward Peninsula, none of which were visited, are separately considered.

In preparing the sheet the working costs of 118 different operations were first tabulated with reference to the method employed and to situation. A second table was then prepared, in which the working cost was augmented by an amount per cubic yard based on allowance for depreciation of plant. In general, six years was taken as the average life of an individual property, and, except in the case of winter drifting operations, one hundred and twenty days as the working season. It was then assumed that five annual payments are made to a depreciation fund. The fund is equivalent to the cost of plant and maintenance during the life of the property plus six years' simple interest on the investment at 5 per cent. Each annual payment was divided by the season's output in cubic yards, and the amount thus obtained was added to the daily working expenses, to get the total output cost per yard, as far as possible. Prices paid for mining property are not considered, as they represent an unknown factor.

In cases where expensive plants have been installed the amortization was calculated separately for each case.

In cases of shoveling-in and small mechanical plants, the installation and maintenance cost was taken at an average amount for a group of operations in each district. Where the operation implies an additional stripping of overburden, which is always separately charged, the cost was distributed and added to the gravel extraction cost.

From the second table, where the costs were reduced to one figure for each district, a third (table 1, p. 38) was prepared, giving as nearly as possible the average cost for each of the seventeen separate methods considered in one or more of the three provinces. Where the operations from which the averages are derived exceed two in number, the fact is so indicated in the table.

The attempt has been made to reject figures which were evidently not representative. The final figure arrived at is not, however, always satisfactory. For example, under No. 5 (the method of working open cut by shoveling into wheelbarrows, wheeling to bucket, hoisting and conveying to sluice by self-dumping carrier on cable) $2.14 is representative for the Klondike, where seepage water is generally pumped from the pit, and many operators pump the water for sluicing. On the other hand, at a plant in the Birch Creek district of Alaska, mining only 22 cubic yards per day and handling the water by a drain, the cost of operation was $1.50 per cubic yard. In No. 13 (drifting solidly frozen ground, steam or hot-water thawing, hoisting and conveying with the use of the self-dumping bucket) the cost in the Klondike is $1.95, while the higher figure given is arrived at by combining the expensive American camps of Fortymile and Fairbanks, where the cost is $4.63 and $3.56, respectively.

The high cost of hydraulicking with use of hydraulic lift in Seward Peninsula is caused by the difficulty of moving the gravel to the bed-rock sluice[a] and the expense of the ditches and installations. Hydraulicking by means of water under natural head without the use of the hydraulic lift, or some other means of elevating the material, was not seen by me in Seward Peninsula. It is understood that a hydraulic plant is in successful operation at Bluff, 50 miles to the east of Nome, but there are no data at hand concerning it.

In the interior only bench gravels are hydraulicked. Steeper grades for sluices can be obtained, and the gravel is more easily moved. The high duty of the miner's inch in the Klondike is a large factor in bringing down the cost of No. 1 and No. 16.

It should be distinctly understood, if hydraulicking costs in the interior appear attractively low, that the water supply is exceedingly variable, and that no reliable estimate can be made beforehand of the output of a given season's operations. Furthermore, while much of the bench gravel was originally rich, the pay streaks have been largely drifted out, and the gold is not disseminated through the upper portion of the gravel to the extent that it is in the California gravel banks. With regard to the pumping of water for hydraulicking purposes, the practice can not be too strongly condemned. He is a bold man who attempts it, and a singularly fortunate one who makes a financial success of it.

[a] This is caused not only by the exceedingly gentle grades of the streams, but also by the shingly character of the material handled.

Mr. Stephen Birch, operating in the Nizina district of Alaska, has courteously furnished for this report a summary of the costs of working placer ground on Dan Creek. These figures are given separately (p. 39) after the table, as they imply a total charge of invested capital in addition to working costs against one season's operations. They are worth the attention of prospective placer miners.

The cost of shoveling into sluice boxes in the remote parts of Seward Peninsula is at present from $3 to $5 per cubic yard. Some drifting operations have been carried on in the Kougarok and Fairhaven districts, on which figures are not at hand.

Dredging estimates furnished by reliable interior operators place the cost at 80 cents per cubic yard where gravel must be thawed by points ahead of the dredge. In Seward Peninsula it is estimated that if the property is sufficiently large for a ten-year life, a dredge can be operated at the cost of 30 cents per cubic yard. The field for dredges in placer mining in Alaska is extremely limited. In Seward Peninsula it is not impossible that some of the wide, shallow creek deposits will be worked successfully by means of the steam scraper. The cost of an experimental operation on Ophir Creek was reported to be under 20 cents per cubic yard.

The costs of operating by two mechanical systems in Seward Peninsula (involving the labor of men in shoveling into cars and tramming to the bottom of an incline, or into a bed-rock sluice leading to hydraulic elevator throat) are unfortunately not available for publication. The derricking system, No. 7, however, both in the interior and in Seward Peninsula, appears to be superior in point of cost to either of the above mentioned methods for working the average Alaska open cuts.

Frozen ground can not be attacked with success by the steam shovel. Even where it digs the gravel successfully, if men follow it to clean bed rock by hand, the cost of operating is sometimes doubled. The steam shovel has, however, a field in northern placer mining.

Regarding mechanical operations in general, the important principle should be emphasized that the main expense is getting the material into the receptacle which conveys it to the sluice or washing plant. Tramming even for a long distance, and to a considerable elevation, adds a very small proportionate amount to the total cost of working. The establishment of a permanent washing plant, economically situated as regards water supply and dump, should be considered by every Alaskan miner who proposes working the shallow creek deposits which characterize that country. The isolation of the washing operations, together with the adoption of the most economical system of tramming possible, will go far toward attaining the ends of adequate grade and room for tailings, which are the essential features of successful gravel mining.

TABLE 1.—*Average capacity and cost of gold-gravel mining operations in northwestern America.*[a]

	1. Hydraulicking, no pumping of water.	2. Hydraulicking with use of hydraulic elevator.	3. Open cut; shoveling into sluice boxes, including stripping top dirt; no pumping.	4. Open cut; horse scraping.	5. Open cut; shoveling; wheeling to bucket; cable tram to sluice.	6. Open cut; shoveling into cars; track and incline to sluice.	7. Open cut; shoveling into buckets or skips; skidding or tramming, and derricking to sluice.	8. Open cut; shoveling into sluice; tailings by hydraulic lift.	9. Open cut; steam-shovel excavating; track and incline to sluice.	10. Open cut; steam scraping; generally on stripping work or tailings.	11. Dredging.	12. Drifting partly frozen or thawed ground requiring timbering.	13. Drifting and thawing solidly frozen ground; little or no timbering.	14. Winter drifting and spring sluicing of dumps.	15. Mining or stripping overburden by ground sluicing.	16. Hydraulicking by means of pumped water.	17. Booming with self-dumping water gate.
SOUTH COAST PROVINCE.																	
Number of operations considered.	6	6	6	.....	.....	.....	.....	.....	.....	.....	.....	.....	.....	.....	.....	.....	.....
Capacity, cubic yards, in 24 hours.	833	350	54	.....	.....	.....	.....	.....	.....	.....	.....	.....	.....	.....	.....	.....	.....
Thickness of deposit, feet	30.3	25	5.6	.....	.....	.....	.....	.....	.....	.....	.....	.....	.....	.....	.....	.....	.....
Thickness of gravel worked, feet.	30.3	25	3.7	.....	.....	.....	.....	.....	.....	.....	.....	.....	.....	.....	.....	.....	.....
Cost[b]	$0.20	$0.31	$2.01	.....	.....	.....	.....	.....	.....	.....	.....	.....	.....	.....	.....	.....	.....
INTERIOR PROVINCE.																	
Number of operations considered.	13	.....	20	.....	8	.....	.....	.....	.....	6	.....	.....	7	.....	.....	4	.....
Capacity, cubic yards, in 24 hours.	1,049	.....	63	105	162	450	233	184	800	92	1,062	50	75	50	150	830	250
Thickness of deposit, feet	37.4	.....	8.6	20	17.5	14	15	8	22	15	35	60	26.4	26.4	9	33	7.5
Thickness of gravel worked, feet.	37.4	.....	3.5	[c] 10	4.5	5	9	6	22	8.7	35	4	4.36	4.36	[d] 9	33	[c] 6
Cost[b]	$0.238	.....	$2.39	$0.60	$2.14	$2.43	$1.75	$1.25	$1.46	$0.49	$0.49	$4.25	$3.38	$5.14	$0.17	$0.65	$0.07
SEWARD PENINSULA PROVINCE.																	
Number of operations considered.	.....	4	10	5	.....	.....	.....	.....	.....	.....	.....	.....	.....	.....	.....	3	.....
Capacity, cubic yards, in 24 hours.	.....	658	145	200	.....	.....	550	.....	1,000	.....	700	80	20	83	173	250	.....
Thickness of deposit, feet	.....	12	6.6	5	.....	.....	15	.....	30	.....	8	20	35	85	4	23	.....
Thickness of gravel worked, feet.	.....	12	3.3	5	.....	.....	11	.....	27	.....	8	7	4	4.3	[d] 4	23	.....
Cost[b]	.....	$0.89	$1.87	$0.46	.....	.....	$0.91	.....	$0.52	.....	$0.43	$4.49	$3.66	$4.61	$0.10	$0.93	.....

[a] Lost time, the prices paid for mining property, and the cost of equipment other than that relating to actual mining (e. g., railways, wagon roads, etc.) are not taken into account, and any estimates based on these figures must make due allowance for these expenses; otherwise the costs here given will be found two low.

[b] Dollars per cubic yard.

[c] "Muck" and top gravel.

[d] "Muck" or fine silt and ice; from 50 per cent to 75 per cent ice.

Mr. Stephen Birch, in a letter, gives the cost of placer work on Dan Creek, Nizina district, Alaska, as follows:

By ground sluicing through 20-inch flume: 6,803 cubic yards, $8,781.44, or $1.143 per cubic yard.

By use of 8-inch cotton pressure-hose and nozzle through 20-inch flume: 1,600 cubic yards, $1,457, or $0.91 per cubic yard.

By use of pick and shovel only, through 10-inch sluice box: 2,320 cubic yards, $5,100, or $1.875 per cubic yard.

A 273-foot tunnel, 6 feet by 6 feet, timbered: $1,017, or $3.725 per running foot, or 407 cubic yards of gravel removed, which costs $2.50 per cubic yard.

While the cost given above may seem high, it is because of the fact that it includes the cost of the tools and material now on hand, which were necessary to remove this gravel. Now, if this work is continued on for a number of years, the depreciation of the tools, etc., could by charged proportionately. These prices may not be a criterion for future operations in that country but were our first cost of operation, and any strangers going into that section of country would be apt to run up their costs to these figures.

PROSPECTING.

Creek claims must be prospected by shafts, open cuts, or drill holes. Shafts are generally used and are most practicable for the Alaska miner. Open cuts are not practicable, except in very shallow ground. Drilling requires expensive equipment, the machines costing from $3,500 to $4,000 delivered in Alaska. As a means of prospecting auriferous gravels drilling is very satisfactory, but it is generally employed only in deep gravel beds, where dredging is contemplated.[a] In such ground excess of water prohibits the sinking of shafts. The cost of drilling with a 6-inch core churn drill is $2.50 per foot in California, and the tests of the deep gravels of the coastal plain have shown it to be practically the same in the vicinity of Nome, on Seward Peninsula. The cost of drilling depends on the price of labor and fuel, and will probably be about $3.50 per foot in the interior of Alaska. Unless contractors are found already equipped to do the work, drilling is more expensive than sinking pits, the cost of which varies from $3 to $8 in Alaska placer fields.

In the solidly frozen ground encountered in northern placers it is not necessary to sink the casing around the pipe as in ordinary drilling. In partly frozen ground, where the casing is necessary, much difficulty has been found in pulling it up. A driller of the churn type is shown in Pl. III, *A* (p. 40), mounted on a scow for prospecting the bed of Snake River, Seward Peninsula.[b] The results obtained by drilling when compared with actual tenor of the ground are variable. In testing the bed of Solomon River the results were found to run 7

[a] See a further description of prospecting by drill holes, by Mr. J. P. Hutchins, in the chapter on dredging, later in this report.

[b] For description of drilling operations in testing placer ground see Knox, N. B., Dredging and valuing dredging ground at Oroville, California: Trans. Inst. Mining and Metallurgy, June 18, 1903. Also Smith and Stebbins, Gold dredging at Oroville: Eng. and Min. Jour., Dec. 8, 1904.

per cent lower. In all parts of Alaska drill holes should be not less than 100 feet apart, on account of the unequal distribution of the gold. Geologic conditions at Oroville, or in other dredging fields of flood-plain character, are radically different. There the ratio of holes is 1 to an acre or 1 to 5 acres.

Shallow bench gravels can occasionally be prospected by diverting a high stream or water from a ditch in a direction transverse to the gold-bearing channel. The water will ground sluice a trench to bed rock, thus crosscutting the ground. Such prospecting is done in the Fortymile district, and an example of it was seen on Gold Bottom Creek, in the Council district of Seward Peninsula.

Bench gravels covered by heavy overburden are usually prospected by drifts. Drifts require timbering and are more expensive than shafts, but give a more satisfactory test of the ground. In rich pay streaks the running of prospect drifts often more than pays the cost. Owners of claims sometimes get their ground partly prospected by letting out the right to drift to two or more men, who pay a royalty on the gold they take out. In the Nizina district a 20 per cent royalty is charged on prospect work.

When ground is prospected by shafts the distance between the shafts varies, although the variation is not so great as when the prospecting is none by drill holes. The practice in Alaska varies according to the work, the resources of the owner, and the depth of the ground. Where the gold has not traveled far and in consequence the values are spotted, shafts should be sunk 30 to 50 feet apart, but such close work is never done. Twenty shafts to a 20-acre claim are common. Shallow ground, 6 to 18 feet deep, can be well and cheaply prospected in the winter months. Deep ground, as in the Fairbanks field, is expensive to prospect, and the prospect shafts do not average four to a claim. The cost of sinking shafts in the various camps is given below.

Twenty shafts, 3½ by 6 feet and 12 feet in depth, timbered in thawed ground, or untimbered in frozen ground, cost from $1,200 to $2,000. If steam thawing is employed, the outfit, consisting of a 6-horsepower boiler, three or four steam points, steam hose, and pipe connections, will cost from $300 to $500. Hot stones, hot water, and wood fires are more generally employed in prospecting ground in the remote camps. The hardest ground to prospect is that which is partly frozen. For example, in the Birch Creek and Fortymile districts shafts 15 to 25 feet in depth penetrate frozen ground and require no timbering until they are within 5 feet of bed rock, when a rush of water is frequently encountered. The entire labor of sinking the shaft through the overlying barren material may be lost, as the shaft may be flooded before pay gravel is reached.



A. CHURN DRILL MOUNTED ON SCOW, SNAKE RIVER, ALASKA.



B. WINTER DUMPS, KLONDIKE.

COST OF PROSPECTING IN DIFFERENT LOCALITIES.

In the Juneau district prospect shafts must be square set, and cost on an average $6 a foot, and in heavy landslide $20 a foot. In the Porcupine district the cost of a cut 25 by 12 feet and 40 feet deep is $50 per foot, and that of an 8- by 8-foot shaft is $20 per foot. In the Sunrise and Chisna districts ground is prospected by open cuts. A cut 50 feet in length is reported to cost $2,000.

At Atlin ground is prospected mostly by drifting. On McKee Creek tunnels, timbered and lagged, cost $3.50 per foot. On Spruce Creek the cost of posts and caps, 10 inches thick and 6 feet long, is 50 cents each; lagging, 10 cents each. On Gold Run thirty 6-inch holes are said to have been drilled to a depth of 32 feet by a churn drill (cost, $3,500, laid down), at the rate of $1 a foot.

In the Klondike drifts to prospect the bench gravels cost $7 to $8 a foot, timbered, and shafts from $5 to $10 a foot. In timbering, three sets of posts, sill, cap, and lagging are put in for $6, and as one-half cord of wood is used to a set the whole cost is $7 per set. In frozen creek ground two men, working three shifts, sunk a pit 5 feet square, 28 feet deep, using about 2-horsepower steam during thirty hours.

On Fortymile Creek, thawing ten hours, two men take out on an average 4 feet a day, the shaft being 5 feet by 3½ feet in dimensions. On American Creek prospecting is very difficult, as running water is always encountered at bed rock, even in the coldest weather.

In the Fortymile district shafts averaging 3½ by 6 feet, untimbered, cost from $3 to $5 per foot. Seven shafts 4 by 8 feet and 23 feet deep cost $2,000. A shaft 7 by 3½ feet and 20 feet deep cost $5 per foot, the thawing being effected by means of wood fires and steam.

In the Birch Creek district shafts thawed down by wood fires to a depth not exceeding 20 feet cost $5 per foot. On Mastodon Creek, in this district, 11 pits 3 by 6 feet and 20 feet deep cost $650. Twenty pits 3 by 6 by 13 feet cost $7 per foot. The differences in cost here are due to the varying amount of permanent frost in the ground, prospecting always being cheapest in solidly frozen ground. On Mammoth Creek 100 pits 10 feet deep cost $5 per foot. Wood fires were used, 2 feet being sunk each day. No timbering was required, and labor was paid $10 a day.

In the Fairbanks district the prospect shafts cost from $7 to $10 per foot. Timbering is generally necessary, but very light poles are used either as lagging or cribbing. The best system is to put in 6-foot sets of 3-inch poles, and outside of these to lag with 2-inch poles vertically, filling in solidly between the poles and the muck or gravel with moss. Shafts cribbed with poles horizontally are more likely to get out of plumb. Four shafts sunk on lower Fairbanks Creek cost $5 per foot, and were 32, 44, 53, and 54 feet deep. On Cleary Creek a shaft 4 by 6½ feet and 75 feet deep (hillside claim), cribbed with 3-inch poles, cost

$560. Wood fires were used in thawing. On Pedro Creek 19 pits 3½ by 7 by 12 feet cost $1,140, and on an adjoining claim pits 3 by 6 feet and 18 feet deep cost $6 per foot. The light timbering and moss filling used in the Fairbanks mines is to prevent the muck walls from thawing and caving.

In the Rampart district 30 pits 3 by 6 feet and 20 feet deep cost from $75 to $100 each. The ground was partly thawed, but required no timbering.

In the Nome district, on account of the entire lack of native timber, shafts are cribbed with 1 or 2 inch planking, set close together, no sets being used. On the Snowflake bench claim, on Anvil Creek, the cribbing was reenforced by 2 by 4 inch posts in the corners. Five dollars per foot is the average cost of 4 by 5 shafts, timbered, in unfrozen or partially frozen ground.

On Bonanza Creek, near Nome, pits in the shallow creek bed, 3 by 7 feet and 7 feet deep, are said to cost 50 cents per foot.[a] The ground is only lightly frozen and requires no timbering. On Ophir Creek, in the Council district, it costs on an average $5 to sink pits 7 feet deep.

In the northern part of Seward Peninsula the ground is solidly frozen. In the Kougarok district pits 35 feet in depth, with steam thawing, cost $8 per foot, and require no timbering.

In the Candle or Fairhaven district, adjacent to Kotzebue Sound, 28 pits 12 to 15 feet deep cost $4 a foot. It was necessary to thaw to bed rock. The equipment cost $500.

RESULTS OF PROSPECTING.

Numerous reports from many parts of Alaska indicate that the amount of gold obtained per cubic yard from prospect shafts does not equal that extracted by subsequent actual mining. The reverse is very rarely true. It is difficult to assign a reason for this discrepancy other than that, owing to the frozen condition of the gravel, some of the gold escapes when small lots are washed in the winter. Frozen gravel does not easily disintegrate, even in hot water, and unless the residue from panning or rocking is saved and rewashed, losses very likely occur.

It is needless to urge the importance of prospecting ground in a thorough manner before expensive machinery is installed. The many failures through the long history of mining which have resulted from precipitate expenditure to exploit supposed valuable properties present an open page of admonition to him who cares to read.

The sampling of winter dumps as they are extracted does not appear to have received the attention which it deserves. A method used by Mr. Kelley, of Dominion Creek, in the Klondike, is as follows:

The ordinary conical dump of frozen gravel, Pl. III, *B* (p. 40),

[a] This work is probably done in the winter with labor at $2.50 a day and board.

assumes a somewhat steeper angle than that of loose material. One measured in the Klondike had a slope of 40°. From experience it has been found that if the ground is of uniform richness, 80 per cent of the values are contained in the upper two-thirds of the dump, which has a content of approximately 8,000 cubic yards. The apex of the dumps is generally 30 to 40 feet above the base. Four times each day 5 pans are taken in sampling—one from each quadrant of the dump one-half way down from the top—and one pan from the apex. The results of the 20 pannings are put together before weighing, and 50 per cent of the result is taken for the average value of what has been taken out during the day.

Neglect to apply some form of sampling to the dumps has caused many lamentable failures in the Klondike. Winter operators of the Fairbanks district should keep themselves assured by constant sampling that the gravel they are getting out at such a cost carries values.

WATER SUPPLY.

CLIMATIC CONDITIONS.

Land areas in high northern latitudes are characterized by distribution of their natural resources that is unfavorable to economic use. In Alaska the great forests that characterize the south coast are replaced by stunted growths of spruce in the gold fields of the interior and by willow copses in Seward Peninsula. During a normal year the rainfall at Juneau, as may be seen from table 2 (p. 48) compiled by Dr. Cleveland Abbe, jr., is over eight times as great as at Eagle, on Yukon River. The catchment area at Juneau is only 4 square miles, and, as the grades of the hillsides are precipitous, the rainfall quickly runs off. A small amount of the water is used for power in connection with milling operations and for mining placer gold. The short, steep creeks and rivers of the south coast have small catchment basins, and even were there any use for the water for placer-mining purposes, there would be difficulty in impounding it after the melting of the snows in June and July.

Large catchment basins exist in the interior of Alaska, but the water to fill them is unfortunately lacking. At Eagle, where the annual rainfall is 11.4 inches in a normal year, the drainage area of Mission Creek and its tributaries which flow into the Yukon is nearly 200 square miles. Of the amount of water caught in a given area, however, very little is available for mining purposes. As an illustration take the case of American Creek, a tributary of Mission Creek. The only placer mining on it is done at a point about 12 miles distant from its mouth, at an elevation of 1,600 feet. As the use of water for hydraulic mining requires a head of 200 feet, and as the height of the divides which surround American Creek does not exceed 3,000 feet, it is evident that the only catchment area available is that lying between 1,800

and 3,000 feet, and between the mine and the head of the creek, or its short tributaries. Of a total catchment area of nearly 75 square miles for American Creek, only 15 square miles are available for the operations at the point referred to. If it were possible to catch all the water, say 11.4 inches in depth, which fell on this area during a season, and use it in hydraulic mining, it would amount to 1,500 miner's inches available for one hundred and twenty days, and would move gravel at the rate of 1 cubic yard to the inch of water. As in practice it is not possible to utilize at head over one-third of that theoretically available in the catchment area, the capacity of the water power available is reduced in proportion. (See fig. 1.)

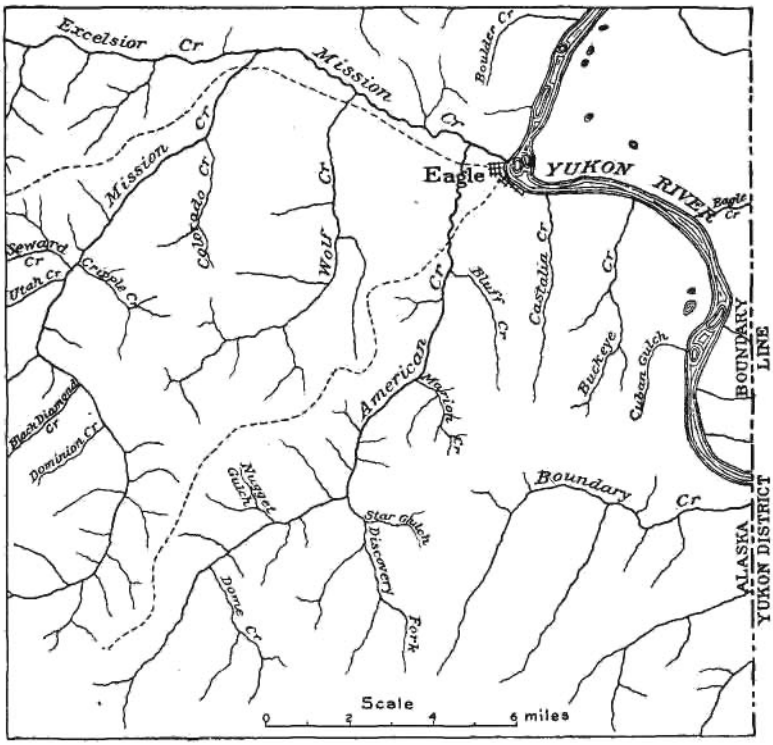

FIG. 1.—Map showing American Creek drainage, Eagle district.

In certain parts of the Fortymile region it is not impossible that water conduits from 10 to 15 miles in length can be constructed to bring water to the placer diggings. The Glacier Mountains, lying west of the upper portion of Mission Creek, rise to heights of 6,000 feet, or 3,000 feet higher than the general level of the interior country, and should afford a more promising water supply than any other area adjacent to the interior placer mining districts. The great drainage system of the South Fork of Fortymile Creek may also be available to a less extent for obtaining water under pressure. Miners should

bear in mind, however, that even if the water is at hand and the gravel deposit extensive, the attempt to work by the hydraulic method where a grade of 6 inches to 12 feet can not be obtained will probably fail.

In the Fairbanks and Birch Creek districts the rainfall may be assumed to be no greater than that at Eagle. The catchment area that lies at an elevation sufficient to supply the placer ground with water at a proper head for hydraulic operations is insignificant. Even were the auriferous gravels in that district so situated as to be hydraulicked, water for that purpose could not be obtained. The small amount of water which runs in the creek bottoms is available at heads not exceeding 25 feet, by means of ditches, for sluicing purposes. It is of variable quantity, however, and must be husbanded with the greatest care. The promiscuous cutting of timber and stripping of moss, which are the inevitable accompaniments of the exploitation of the

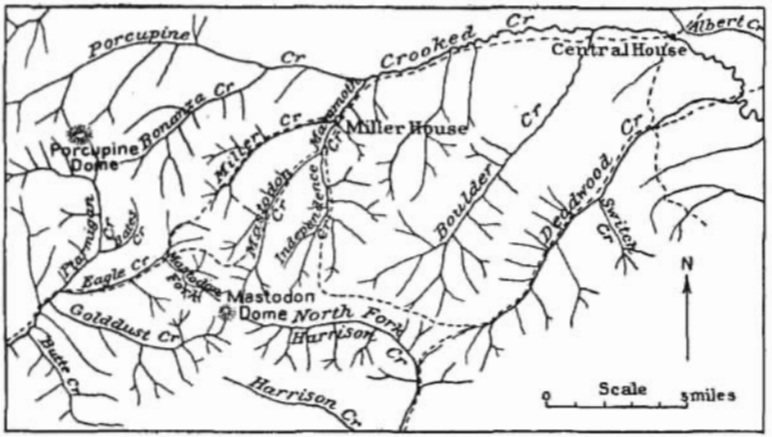

FIG. 2.—Map of part of Birch Creek district.

placers, will tend to gradually diminish the supply of water. (See figs. 2 and 3.)

Of the interior districts the Rampart and Fortymile appear to be most copiously supplied with water, and these are the only districts in the hitherto developed interior where considerable bench deposits have been found. It seems not improbable that a survey with reference to locating the larger catchment areas at sufficient elevation may result in obtaining water for hydraulicking the bench gravels.

No data are at hand with reference to the rainfall in Seward Peninsula. It may be assumed to be larger than that of the interior, and is probably fairly represented by the figure given for St. Michael, 18.1 inches, which fell during the summer of 1904. This amount, however, was much less than that of the year before, and the gold product of the peninsula was thereby materially reduced. The facilities for making use of the water for mining purposes are better on

Seward Peninsula than in the interior. The available catchment areas on the peninsula are larger, and the construction of water conduits, owing to peculiar conditions which will be described, can be undertaken more cheaply. The Kigluaik Mountains and the Bendeleben Range, lying roughly parallel to, and at a distance of 25 miles north of, the important gold fields of the South Coast, rise to heights ranging from 2,000 to 4,000 feet, and afford, as has been proved, a fairly continuous water supply during the open season. The York Mountains,

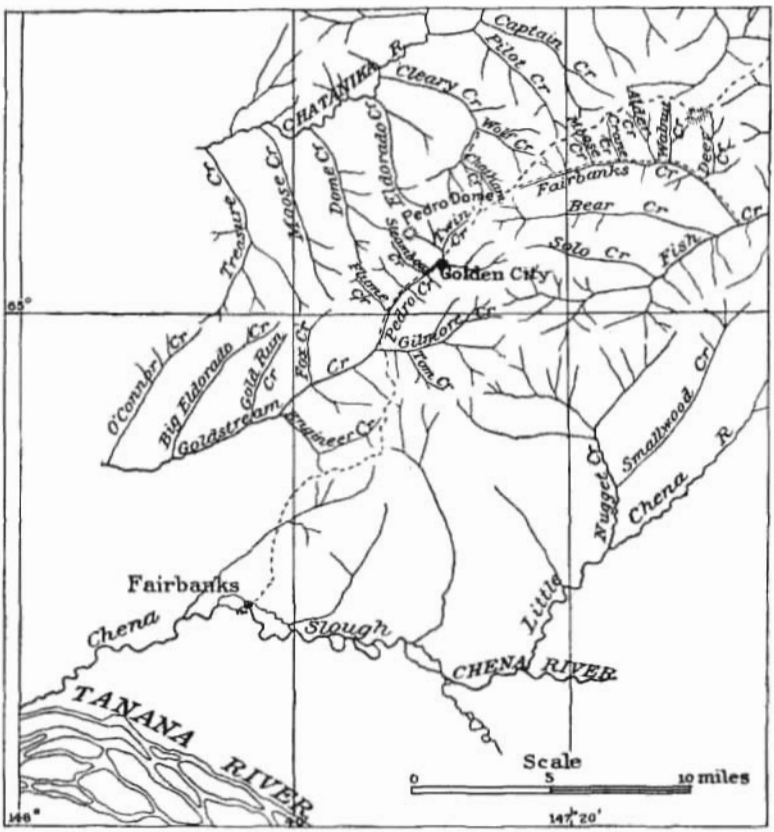

FIG. 3.—Map of part of Fairbanks district.

in the western portion of the peninsula, will doubtless furnish a similar water supply should occasion require. Already the extensive ditch systems of Nome River, Ophir Creek, and Solomon River afford an aggregate of 5,000 miner's inches of water in the drier portions of the open season. (See fig. 4.) The expenditure for this work already made will probably not fall far short of a million dollars. Projects for the construction of water conduits are in contemplation which compare favorably with, and even exceed in magnitude, those already completed.

That the expense attendant on ditch construction in Seward Peninsula is justifiable in certain cases is not to be denied. That the most profitable method of converting the water into power has always been applied is, however, decidedly open to question. The subject will be further discussed under the head of "Hydraulic mining."

The average annual rainfall in California at various points on the west slope of the Sierras is approximately as follows:

	Inches.
Sacramento	19
Auburn	20
Colfax	54
Cisco	60
Summit	48

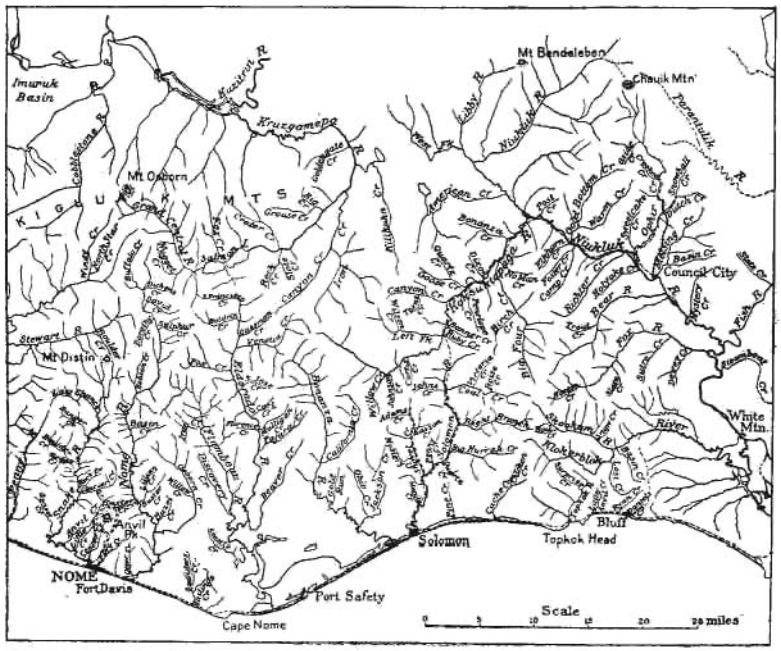

FIG. 4.—Map of part of Seward Peninsula.

Toward the north the rainfall increases in amount, and toward the south it decreases.

Table 2, giving the rainfall in Alaska, shows that there is a difference in rainfall between the coast and the interior gold districts that is too striking to need comment. Comparison of the interior rainfall may be made with that at St. Michael's station, which is the nearest point available representing Seward Peninsula conditions, yet the annual amount of rainfall at St. Michael is still very small compared with that in California.

The accompanying tables, compiled by Cleveland Abbe, jr., on the dates of opening and closing of interior water navigation and of temperature, are here inserted because they have a direct bearing on mining operations. In general, though the fact is contrary to popular opinion, it can be stated that climatic conditions, so far as temperature is concerned, form the least of the hardships with which the miner has to contend. It is safe to say that no more generally healthy climate can be found in any portion of the known world. Data in regard to the length of season available for use of running water will be found in the tabulated list of water conduits. (See table 8, p. 104.)

TABLE 2.—*Rainfall in Alaska.*

[Compiled by Cleveland Abbe, jr.]

RAINFALL IN INCHES.

Station.	Jan.	Feb.	Mar.	Apr.	May.	June.	July.	Aug.	Sept.	Oct.	Nov.	Dec.	Year.	Length of record.	
														Yr.	*mo.*
Juneau	10.6	4.9	6.6	5.3	7.4	5.0	5.6	7.5	12.2	10.1	10.5	8.2	93.1	13	11
Skagway	.9	.6	.6	2.4	.8	.6	1.7	1.5	3.5	3.2	2.2	3.8	21.8	0	30
Fort Liscum	9.7	1.0	5.5	4.5	2.3	.7	4.2	12.4	14.2	14.3	6.6	6.0	81.3	2	0
Kenai	.8	.7	1.0	.8	1.0	.7	1.7	3.3	2.5	2.1	1.1	.9	16.6	5	26
St. Michael	.9	.2	.5	.4	1.3	1.5	2.5	3.3	4.0	1.7	1.2	.8	18.1	7	6
Camp Davidson	.6	.9	.2	.6	.6	2.2	1.7	3.0	2.4	.2	.7	.3	[13.4]	0	13
Eagle	.4	.6	.4	.8	.8	1.4	2.2	2.0	1.1	.8	.6	.5	11.4	0	52
Circle	.....	.....	.....	.....	.....	.5	2.0	2.7	.....	.....	.....	.....	.....	0	5
Camp Colonna	.7	2.1	.8	.1	.6	.3	.....	.....	.....	.....	.4	1.2	> 6.1	0	8
Fort Adams	1.7	.9	.7	.4	1.5	.....	.....	2.2	1.5	2.5	2.3	.8	>15.5	0	26
Fort Gibbon	.....	.....	.....	.....	.....	.....	.....	.....	.....	1.6	.1	1.4	.....	0	3
Nulato	.7	.9	1.5	>.2	.4	.....	.....	.....	.....	1.4	1.2	1.4	> 7.5	0	10
Anvik	1.3	.4	1.4	.5	.6	.....	.....	2.8	2.0	1.2	1.4	.....	>11.7	0	26
Copper Center	.....	.....	.....	.....	.....	.....	.....	1.1	.7	2.0	1.5	.2	> 5.3	0	5
Dawson, Y. T.[a]	.7	.4	.2	.78	.58	1.71	.....	.....	.....	1.25	.45	.65	.....	0	19

[a] Authority: Inspector of Fisheries, Yukon Territory.

NUMBER OF RAINY DAYS.

Station.	Jan.	Feb.	Mar.	Apr.	May.	June.	July.	Aug.	Sept.	Oct.	Nov.	Dec.	Year.
Juneau	18.1	11.2	18.7	15.0	16.7	14.6	15.5	15.6	18.4	19.8	18.4	19.8	201.8
Skagway	7.5	2.5	3.0	10.5	4.7	5.0	5.7	8.5	13.5	12.0	8.0	11.7	92.6
Fort Liscum	17.5	5.0	14.5	9.0	9.0	8.0	14.5	28.5	22.5	22.0	11.5	13.0	175.0
Kenai	5.3	4.4	7.4	6.4	6.4	5.1	8.9	13.4	11.7	10.0	7.4	6.0	92.4
St. Michael	8.1	5.5	7.4	7.8	9.1	10.4	13.6	16.7	18.5	11.4	11.4	6.9	126.8
Camp Davidson	16.0	14.0	6.0	9.0	7.0	11.0	14.0	16.0	16.0	6.0	13.0	7.0	[151.0]
Eagle	6.2	5.8	4.8	8.6	6.5	9.5	13.0	13.0	9.8	7.8	7.0	5.7	97.7
Circle	.....	.....	.....	.....	.....	4.0	8.5	9.0	.....	.....	.....	.....	.....
Camp Colonna	14.0	16.0	12.0	4.0	4.0	5.0	.....	.....	.....	.....	8.0	14.0	> 75.0
Fort Adams	11.0	8.6	13.0	3.5	12.0	.....	.....	16.0	14.0	16.0	12.5	10.0	>116.0
Fort Gibbon	.....	.....	.....	.....	.....	.....	.....	.....	.....	17.0	2.0	14.0	.....
Nulato	5.0	7.0	12.5	>2.0	4.0	.....	.....	.....	.....	8.0	6.0	8.0	> 52.5
Anvik	15.6	6.0	15.3	7.6	7.0	.....	.....	13.0	11.0	12.6	13.3	.....	>101.4
Copper Center	.....	.....	.....	.....	.....	.....	.....	12.0	7.0	8.0	4.0	2.0	.....

Numbers in [ ] are totals made up from months in different year
Numbers preceded by > are known to be too small.

TABLE 3.—*Average dates of last spring and first fall frosts.*

[Computed by Cleveland Abbe, jr. Dates marked (?) are from a single observation.]

Place.	Last killing frost.	Last spring frost.	First fall frost.	First killing frost.
Juneau	(?)	Apr. 15 (?)	Sept. 20	Sept. 20
Skagway	Apr. 10 (?)	June 1 (?)	Aug. 30	Sept. 5 (?)
Fort Liscum	(?)	(?)	(?)	Sept. 29
Kenai	(?)	June 15	Aug. 15	Aug. 30
St. Michael	June 1 (?)	(?)	Sept. 15	Sept. 30 (?)
Point Hope	(?)	(?)	Sept. 13 (?)	Oct. 15
Camp Colonna	(?)	Apr. 30 (?)	(?)	Oct. 15 (?)
Camp Davidson	June 15 (?)	(?)	(?)	Aug. 15 (?)
Eagle	May 10 (?)	(?)	Sept. 1 (?)	Sept. 2 (?)
Circle	(?)	(?)	Aug. 20 (?)	Nov.
Fort Yukon	(?)	(?)	Sept. 30 (?)	Oct. 1 (?)

TABLE 4.—*Average dates of opening and closing of Yukon and Kenai rivers.*

[Dates marked (?) are from a single observation.]

Place.	Ice breaks.	River clear.	Ice running.	River closed.
Yukon River:				
Fort Reliance	May 10	(?)	Oct. 20	Nov. 5
Eagle	May 11	May 15	Oct. 5	Nov. 10
Circle	May 13	(?)	(?)	(?)
Fort Yukon	May 15	May 20	Oct. 3	Oct. 26
Fort Gibbon	(?)	(?)	Oct. 25 (?)	Nov. 6 (?)
Tanana	May 15	May 20	Oct. 15	Nov. 6 (?)
Nulato	May 20	(?)	(?)	Oct. 20
Anvik	May 15	May 22	Oct. 25	Oct. 31
Kenai River:				
Kenai	Mar. 18 (?)	Mar. 29 (?)	Dec. 5 (?)	Dec. 15 (?)

TABLE 5.—*Table of temperatures, Fahrenheit.*

Station.	Jan.	Feb.	Mar.	Apr.	May.	June.	July.	Aug.	Sept.	Oct.	Nov.	Dec.	Length record.	
													Yrs.	*Mos.*
Juneau	34.2	33.0	37.2	41.9	46.9	51.6	54.4	56.6	52.3	45.7	39.8	36.0	5	[a] 18
Valdez	23.8	15.5	30.8	31.6	39.4	49.6	50.5	46.6	.....	.....	22.4	21.6	0	10
St. Michael	7.4	−2.3	8.9	19.9	33.1	46.3	53.6	51.9	43.9	30.5	15.6	4.8	11	[a] 12
Eagle	−24.8	−6.0	13.0	29.3	42.2	52.6	56.9	49.1	40.4	20.1	−10.0	−7.4	1	0

[a] Nonconsecutive months.

STREAM VOLUMES.

THE MINER'S INCH.

Before discussing the matter of stream volumes it will be necessary to consider the unit of measurement, the "miner's inch," which has received so many varying definitions in different mining districts.

On this subject[a] Mr. Hamilton Smith makes the following statements:

Soon after the discovery of gold in California in 1848 associations or incorporated companies were formed for the purpose of building ditches and storage reservoirs for the supply of water to the placer mines. The amount of capital invested in these hydraulic works aggregated many millions of dollars, and a single company often sold water to hundreds of mining claims. The cost of water was by far the most important item in the miner's bill of costs, and hence it became necessary to have a standard measure, not only accurate but also so simple that the amount of discharge could be readily computed by the common miner.

This was accomplished by the discharge of the stream of water sold to each customer through a rectangular, square-edged, vertical orifice, with free discharge into the air and having a constant head. In different parts of the State the standard opening varied, the width varying from 2 to 4 inches and the head above the top of the opening from 4 to 7 inches. Each square inch of the opening was called "a miner's inch;" hence in a locality where the standard opening was 2 inches wide, if the miner wished a flow of 50 miner's inches, the orifice was 25 inches long, and if only 10 inches was needed the length was reduced to 5 inches.

This method is analogous to the pouce d'eau used in southern France, and was probably first introduced or suggested in California by some French or Mexican miner; the simplicity of this mode of measurement, combined with a sufficient degree of accuracy, soon brought it into general use on the Pacific coast wherever water was sold for mining, irrigation, etc.

The standard which had been in use since 1852 or 1853 in the mining districts supplied by the Eureka-Lake, Bloomfield, and Milton water companies in Nevada County, Cal., was an opening 50 inches long, 2 inches wide, with constant head above opening of 6 inches; the flow from this was called 100 miner's inches. * * * Generally the miners bought water for ten hours per diem at an agreed price per inch; for example, a miner using 350 miner's inches, for ten hours each day, at the rate of 15 cents per inch, paid the water company $52.50 per diem, and received the amount of water which would flow through an orifice having an aggregate length of 175 inches, a width of 2 inches, with a head of 6 inches above the top of the opening, during a period of ten hours.

When water was used for the whole twenty-four hours of the day the flow was termed "a miner's 24-hour inch," and, of course, meant 2.4 times the amount of discharge of "a miner's 10-hour inch."

In California, as larger amounts of water came into use, wider openings were adopted, one being 12 inches high, 12¾ inches long, with a constant head of 6 inches above the top of the opening.

Experiments made in California by A. J. Bowie, esq.,[b] to determine the value of the miner's inch, defined as the one two-hundredth part of the quantity of water which would flow through the last-named aperture in a 1½-inch board under head of 6 inches above the top of the discharge, showed that 1 miner's inch discharged in—

	Cubic feet.
1 second	0.02499
1 minute	1.4994
1 hour	89.9640
24 hours	2,159.1460

[a] Hydraulics, 1886, p. 277.

[b] Bowie, A. J., jr., A Practical Treatise on Hydraulic Mining, 1885, p. 126

Experiments on a single aperture of this form, used in determining the North Bloomfield standard made by Hamilton Smith, jr.,[a] gave a discharge (a mean of two different openings) of 302.7 cubic feet per minute, or 2,179.4 cubic feet per miner's inch in twenty-four hours.

The miner's inch used in this report is one two-hundredth part of the amount of water which will flow through an opening 12 inches high by 12¾ inches wide in a 1½-inch plank, under a constant head of 6 inches above the top of the discharge. This may be taken for all practical purposes as equivalent to 1.5 cubic feet of water per minute, or, in other words, 1 cubic foot per second equals 40 miner's inches.

A simple means of ascertaining the approximate number of miner's inches in an open conduit is to select a straight portion of the ditch or flume where the water runs quietly and where no accelerated velocity has been imparted to it. One hundred and ten feet measured along the bank should be called 100 feet. Floats made by weighting empty cartridge shells with shot or small stones and fitting into them cylindrical wooden plugs 4 or 6 inches long are then placed in the canal as quietly as possible. Note the average time which it takes several of them to traverse the distance, divide the distance in feet by the average time in minutes, and the result will be the velocity in feet per minute; this multiplied by the area in square feet will give the number of cubic feet of water flowing per minute. To get the number of miner's inches, multiply the cubic feet per minute by 2 and divide by 3.

California,[b] Colorado, and Montana have, by State law, made the definitions shown below:

Value of second-foot (=cubic foot per second) in miner's inches.

	Miner's inches.
California	40.0
Colorado	38.4
Montana	40.0

The measure is of great value and should be defined by Federal law, since at present it is used in an indefinite sense. The placer miner generally assumes, when he is buying water, that he is getting 1.5 cubic feet per minute for each inch, or the inch measured under 6-inch head above the top of the discharge, whereas, in reality, the inch sold him is equal only to 1.2 cubic feet per minute, being measured under a head of 4 inches above the center of an orifice 2 inches wide.[c]

[a] Hydraulics, p. 282.

[b] Stover, A. P., California Journal of Technology, quoted in Eng. and Min. Jour., May 26, 1904.

[c] The legal definition of the miner's inch in use in the Yukon Territory, as given to the writer by Mr. A. J. Beaudette, the Government mining engineer, is one-twelfth the amount of water that will go through an orifice 2 inches high by 6 inches wide under a constant head of 6¼ inches above the center of the orifice.

TABLE OF STREAM VOLUMES.

Table 6, below, showing stream volumes in miner's inches, represents an attempt to combine at least approximate data relating to the amount of water which flows in northern auriferous streams during the open season. The few gagings that were made during the course of the trip were by Price current meter. It was found that variations from day to day in all parts of the country were exceedingly frequent, the volume on one day being sometimes from one-third to one-half that of the succeeding day after rain. Where a range between two amounts is given, the smaller figure may be taken as representing the most frequent condition.

TABLE 6.—*Approximate stream volumes, in miner's inches.*

District and stream.	Gagings.	Volumes in miner's inches.	*Time.*	*Authority.*	*Remarks.*
Juneau district:					
Gold Creek		500–20,000	Open season.	This report	Low to flood.
Atlin district:					
Pine Creek		4,000–8,000	do	do	
Spruce Creek		1,000	do	do	
McKee Creek		500–2,000	do	do	
Boulder Creek		1,000	do	do	
Birch Creek		500–15,000	do	do	
Klondike district:					
Klondike River		55,000–300,000	do	Canadian government engineer.	
Bonanza Creek		68–17,641	do	do	
Eldorado Creek		820	do	do	Above mean.
Hunker Creek		156	do	do	Low.
Bear Creek		65	do	do	
Dominion Creek		400	do	do	Mean.
Sulphur Creek		300	do	This report	Do.
Gold Run		120	do	Canadian government engineer.	Below mean.
Eagle district:					
American Creek	868		July	This report	Below forks.
Discovery Fork	220		do	do	
Circle district:					
Birch Creek		70,000		do	
Deadwood Creek	582		July	do	
Mastodon Creek	322		do	do	
Mammoth Creek		600		do	
Junction of Eagle Creek and Mastodon Fork.	255		July		
Rampart district:					
Minook Creek		1,000–10,000	Open season.	Members of Geological Survey.	
Little Minook Creek		50–1,000	do	do	
Little Minook Jr. Creek		0–200	do	do	
Hunter Creek		600–4,000	do	do	
Hoosier Creek		500–3,000	do	do	
Ruby Creek		200–2,000	do	do	
Slate Creek		200–2,000	do	do	
Eureka Creek		100–1,000	do	do	
Pioneer Creek		200–1,000	do	do	

TABLE 6.—*Approximate stream volumes, in miner's inches*—Continued.

District and stream.	Gagings.	Volumes in miner's inches.	Time.	Authority.	Remarks.
Rampart district—Cont'd.					
Glen Gulch		0–500	Open season.	Members of Geological Survey.	
Gold Run		10–200	do	do	
Rhode Island Creek		50–500	do	do	
Seattle Creek		50–500	do	do	
Omega Creek		25–500	do	do	
Thanksgiving Creek		10–500	do	do	
Fairbanks district:					
Fairbanks Creek	117		August	This report	Low water.
Cleary Creek	400		do	do	After rain.
Wolf Creek		25	do	do	
Chatham Creek	10		do	do	
Pedro Creek	110		do	do	Below Twin Creek.
Gold Stream	450		do	do	Junction of Gilmore and Pedro.
Nome district:					
Anvil Creek		100–400	Open season.	Members of Geological Survey.	
Glacier Creek		300–1,000	do	do	
Dexter Creek		2–200	do	do	
Nome River		12,000–20,000	do	do	
Snake River		8,000–18,000	do	do	
Bourbon Creek		10–100	do	do	
Dry Creek		25–500	do	do	
Osborn Creek		500–2,000	do	do	
Buster Creek		100–1,000	do	do	
Basin Creek		250–2,000	do	do	
Rock Creek		10–50	do	do	
Council district:					
Ophir Creek (mouth)		3,000–20,000	do	do	
Melsing Creek		200–1,000	do	do	
Crooked Creek		50–200	do	do	
Warm Creek		100–500	do	do	
Gold Bottom Creek		800–4,000	do	do	
Mystery Creek		100–500	do	do	
Solomon district:					
Solomon River		6,000–50,000	do	do	
Big Hurrah Creek		500–2,000	do	do	
Shovel Creek		1,000–5,000	do	do	

GRADES OF STREAMS.

No subjects are of greater importance for the consideration of the placer miner than the grade available for moving his gravel and the vertical space which he can obtain for a tailings dump. Neglect to carefully consider the natural grade of the ground on which the proposed operation is to be undertaken will generally result in financial failure.

Alaska is not characterized by steep grades in the parts which are rich in alluvial gold. In fact, with the exception of the relatively small placer districts of the South Coast province, the long-continued

conditions of erosion have produced surprisingly low gradients in the streams. Table 7, below, gives the grades of streams in the gold-producing districts of the north. For the sake of showing the defects of Alaska in the important requirements of grade, the lowest figure in the table gives what is frequently referred to by gravel miners as "sluice-box grade." If the sluice boxes are carried on a grade lower than 6 inches to the 12-foot box, the gravel can not be economically moved through it except by employing an excessive quantity of water. By comparing the sluice-box grade with those of the various Alaska creeks, it becomes evident that in nearly every case the material, either before entering or after leaving the tail sluice, must be artificially elevated in order that the sluice may have sufficient grade. The various devices in use for accomplishing this elevation will be discussed under proper headings.

TABLE 7.—*Stream grades along important sections of their courses.*

	Average fall in feet per mile.
JUNEAU DISTRICT:	
Gold Creek	292
NIZINA DISTRICT:	
Dan Creek	200
ATLIN DISTRICT:	
Pine Creek	50
McKee Creek	430
KLONDIKE DISTRICT:	
Eldorado Creek	50
Bonanza Creek	45
Gold Run	50
FORTYMILE DISTRICT:	
Wade Creek	75
Chicken Creek	80
Walker Fork	100
EAGLE DISTRICT:	
American Creek	90
CIRCLE DISTRICT:	
Deadwood Creek	70
Mastodon Creek	75
Mammoth Creek	60
Eagle Creek	100
FAIRBANKS DISTRICT:	
Fairbanks Creek	75
Chatham Creek	250
Cleary Creek	60
Pedro Creek	65
RAMPART DISTRICT:	
Little Minook Creek	90
Hunter Creek	75
NOME DISTRICT:	
Anvil Creek	100
Glacier Creek	50
Dexter Creek	120

	Average fall in feet per mile.
COUNCIL DISTRICT:	
Ophir Creek	25
Melsing Creek	50
SOLOMON DISTRICT:	
Solomon River	20
Shovel Creek	90
AVERAGE SLUICE-BOX GRADE	220 (or 6 inches to 12 feet).

OPEN-CUT MINING.

INTRODUCTION.

Under this heading will be discussed the various methods of mining by which gravel is taken out of open cuts—either simple pick-and-shovel methods or methods involving the use of mechanical contrivances. Hydraulic methods will be considered in a later section. The simplest of the open-cut methods dominated throughout the province up to within a few years, to the practical exclusion of all others except winter drifting, which will be considered below. To-day probably 60 per cent of the placer-mining operations in Alaska are confined to

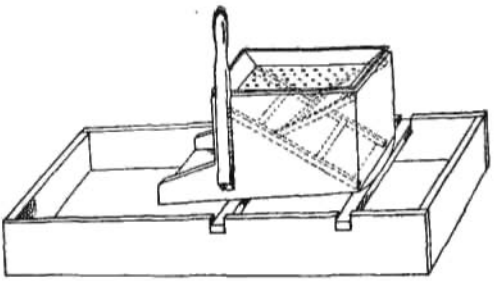

FIG. 5.—Klondike rocker.

open-cut methods, and this investigation has brought the proof that, when combined with proper mechanical devices, these form often the most economical mode of exploitation.

Open-cut methods can be conveniently grouped under various headings, but the underlying principle of excavating and transporting the material to the washing apparatus, either by hand labor or by some mechanical means, remains the same. It therein differs from hydraulic mining, where the gravel is moved by water under pressure. There are, of course, various intermediate processes, which will not require separate consideration.

ROCKER AND LONG TOM.

The simplest method of work which the miner adopts after he has passed the stage of panning is that of shoveling from the bank and washing the gravel in a rocker. The use of the rocker is too well known to need description. The form employed in the Klondike, where its use has been nearly discontinued in mining, is shown in

fig. 5. Two men are necessary to use the rocker properly, while only 3 to 5 cubic yards of gravel can be washed in ten hours.

At no place was the long tom seen in use in the north, although it was formerly employed to some extent in washing the Nome beach placers.

SHOVELING INTO SLUICE BOXES.

CONDITIONS FOR SHOVELING.

Conditions throughout many of the northern placer districts favor this well-known, simple, and cheaply installed method of placer mining, for in many localities the pay streaks are thin, ranging from 2 to 4 feet in thickness, rarely exceeding 5 feet. It is often applicable where conditions of transportation prohibit the installation of more elaborate plants.

When the total depth to the bottom of the pay streak does not exceed 12 feet, the overlying barren material can generally be "ground sluiced" off, even where the grade does not exceed 1 per cent, at an expense varying from 7 to 20 cents per cubic yard. The frozen muck which composes this overburden is from 50 to 75 per cent water, and the solid residue of silt or fine clay is easily carried away at any time of slight rise in the stream. The method of ground-sluicing the muck is described under the heading "Hydraulic mining," on page 141. Pl. IV, *A*, shows the ordinary method of setting up a string of sluice boxes on a creek placer. This method is used in an elaborate form on Anvil Creek, where 5 strings of boxes and 120 shovelers give a twenty-hour capacity of 1,080 cubic yards.

The handling of the water is important. Even when the gravel has been solidly frozen previous to stripping and sun thawing, there are generally from 15 to 25 miners' inches of seepage water, which work into the pit floor. This must be disposed of either by draining or by pumping. If sufficient water (50 miners' inches) is available, a "China pump" can be rigged up, as shown in Pl. IV, *B*. This device is not economical in its use of water, for the water is generally of more value for other purposes in Alaska mining.

DAMS.

As in all other forms of creek mining, great care must be taken to keep the creek water out of the working pits by means of dams. Dams constructed of sod walls lined with sacks have been found cheaper in the Klondike than those built of sod and brush. Pile driving is not advisable in the north, but in case timber is abundant cribbing is desirable, as illustrated in Pl. V, *B*, showing a dam built across Discovery Fork of American Creek to impound water for "booming." The ends of the logs were set in frozen ground on both sides and the muck was allowed to refreeze around them. The dam, 40 feet long, consists of 12-inch timbers, from 9 to 18 feet long, laid up in two rows, 5 feet apart, earth and rock filled, and braced with

A. SET-UP OF BOXES FOR SHOVELING-IN, AMERICAN CREEK

B. CHINA PUMP, KLONDIKE.

cross timbers as indicated. The dam, self-dumping gate, and accessory flumes were built by two men, and are said to have cost, in labor and time, only $300.

The self-dumping gate shown in Pl. V, *B*, was not in use when the visit to Discovery Fork was made. It had been used during the month of June, 1904, in "booming" the overburden from the area of pay ground which it was desired to uncover. The action of the gate is apparent from the illustration. Swinging on its horizontal axle, set two-thirds the distance from the top to the bottom of the gate, it releases the water when the reservoir becomes full and regains its closed position when the reservoir is nearly empty. During a period of three weeks a block of overburden consisting of muck and barren gravel, 5 feet thick by 25 feet wide by 900 feet in length, had been removed by the booming process before the shoveling operations commenced, the total cost, including the construction of the dam and gate, not exceeding 7 cents per cubic yard.

The process of booming by means of automatic water gates was formerly generally in use in California, and is employed even to-day in southern Oregon. Pliny mentions the process as having been in extensive use in Spain before the Christian era. As a rule it is inapplicable to mining or stripping in Alaska, because the stream grades are gentle and because the débris carried down by the torrential stream will damage property situated farther down the creek.

On Hunker Creek, in the Klondike, a dam of moss, brush, and gravel, 90 feet long and 18 feet high, built for the purpose of keeping the water from an open cut, cost $500. Dams in Seward Peninsula are successfully built of sod, the material which overlies the frozen muck to the depth of 2 feet. Sacks of sand are also successfully used.

DRAINS.

Below the proposed pit a backwater dam, generally 4 feet in height, is built across the creek, and the end of the sluice is extended beyond this dam a few feet. Pl. IV, *A* (p. 56), shows the system of damming to keep the water out of a small shoveling pit, and Pl. V, *A* (p. 58), shows backwater dam and the standpipe erected to receive water for the bed-rock drain. Assuming that the ground is to be worked upstream, the method of laying off the drain, commonly called the "bed-rock drain," is as follows: In 12-foot ground take a level and sight downstream from the prospect pit to a point where 12 feet vertical distance above the water in the stream is obtained. The sight should be taken at a point 2 feet above the surface of the ground, to allow for the height of the backwater dam. The point where the drain is to be started is the distance downstream obtained by the sight plus 12 feet, allowed as a safety factor. On a 2 per cent grade this would necessitate a drain 612 feet long. The drain is dug and left open until after the first cut is made. Its dimensions are generally

2 by 2 feet and it is lagged inside with poles horizontally, these being held by posts with 4-foot centers, into which shoulders are cut for caps. After the first cut the drain must be covered by logs and moss laid on top of the caps. For small operations a box drain made of sawed 1-inch lumber, the inside dimensions being 12 by 10 inches, is used. There should be a standpipe bored with auger holes in the drain at the lower end of every cut. The drain should have a very slight grade, as low as 1½ inches to 100 feet being used. At first the drain will handle only seepage water, but if one cut of 100 feet in length after another is successively worked upstream, sluice water may have to be run through it to prevent backing up. Some operators recommend keeping the main drain large and giving it the bed-rock grade, while a smaller drain, 8 by 8 inches, is kept parallel to it on a less grade. This will handle the seepage water and will gain depth upstream, thus allowing for inequalities in the bed rock, which are very frequent.

Drains are expensive to make but are generally preferable to pumps. On Mastodon Creek, in the Birch Creek district, a bed-rock drain, 500 feet long, dug 4 feet wide, lagged inside with 4-foot cord wood, making it 2 feet in the clear, and covered with poles and moss, was dug through cemented and frozen gravel and bed rock, and cost $7,000, its construction consuming all of one season. In the Fairbanks district an open drain, not lagged, 3 feet deep and 3 feet 6 inches wide, took the labor of 2 men six weeks, costing nearly $900.

In excavating for drains the ground should be cut in terraces, so that when it commences to thaw it will not run and clog the canal. Pumping seepage water from the pit is to be condemned in general as strongly as pumping water for sluicing. In Bonanza Creek, Klondike, an operation involving the handling of several thousand yards was said to be more expensive by 40 cents per cubic yard when pumping of the seepage was done than when the water was handled by drain. The pumping of seepage water by any form of pump may be estimated to add at least 25 cents per cubic yard to the expenses of handling the gravel. The use of overshot wheels operating China pumps is cheap where water is plenty. The small one illustrated by Pl. IV, *B*, was using 20 inches of water to lift about one-third this amount a height of 10 feet. Such a pump in the Klondike, with 5-foot wheel, costs $100 to build.

COST OF SHOVELING.

The cost of a plant, including that of constructing a seepage-water drain, sod dams, and a string of 10 sluice boxes, with a ditch to lead the water to the sluice, varies from $500 to $2,000, according to the conditions. As stated in the cost sheet (table 1, p. 38), the expense of handling gravel by this method is from $1.25 to $2.50 per cubic yard, reaching $5 to $7 in remote districts.



A. YUKON PLACER MINER.



B. DAM FOR BOOMING, AMERICAN CREEK.

The duty of a man shoveling is variously estimated in different districts of the North. This form of mining having been nearly discontinued in the Klondike region, very little information concerning it was obtainable. The extensive shoveling operations on upper Bonanza Creek were not visited. In one case, where a platform was used, 2 men shoveling, in two stages, a total of 9 feet lift, 2 feet of pay were shoveled into the boxes at the rate of 3½ cubic yards per ten-hour man.

In the Birch Creek district the duty of a man shoveling from an average of 12 operations is 5 cubic yards in ten hours, the depth of pay averaging 4.41 feet, and the lift never exceeding 6 feet.

In American Creek, where the bowlders were large and men had to stop work to get them out of the way, the duty was 2¾ cubic yards. On Discovery Fork of this creek the duty was 4 cubic yards, the depth being 5 feet.

In the Fairbanks district, where shoveling-in operations are few, owing to the depth of ground, the average of three seen was 7½ cubic yards duty, the depth shoveled being 3 feet of pay, part gravel and part bed rock. In no case was there a lift of over 5 feet.

In the Nome region 5.76 cubic yards duty is probably very near the average on a bank from 5 to 7 feet in height. In the case of the large operations of the Pioneer Mining Company, on Anvil Creek, the work has been so systematized that on the 3-foot bank handled the duty is 9 cubic yards per ten-hour man.

One operation on Solomon River, where the lift was high, and the bed rock irregular, 3.75 cubic yards was the duty on a 3-foot bank.

In the Council district of Seward Peninsula, including operations on Ophir, Crooked, Warm, Gold Bottom, Camp, and Penelope creeks, the duty of a man averages 6.63 cubic yards on an average height of bank of 3.5 feet. This average is affected by one case where on a limestone bed rock, with double lift, the duty was 3.5 yards; also by another where with eight-hour shifts, working on 3-foot bank with 5-foot lift, the extraordinary duty of 12 cubic yards per man was vouched for.

The method of working shallow placers by shoveling into boxes has much to commend it, especially when the water is drained from the cut, either with or without a covered drain. In Alaskan gravels exceeding $3 in gold tenor to the cubic yard of material handled by shoveling, frequently from one-half to two-thirds of the gold lies in the crevices of the upper 18 inches or 2 feet of the bed rock. Men directly shoveling this material can thoroughly clean the bed rock by the shoveling-in method. On the other hand, if horse scrapers, steam scrapers, or steam shovels are used, the bed rock is frequently not cleaned, and a gang of men must go over the ground a second time to pick up the auriferous material which has been left. This point is

of the first importance. No operator should contemplate the installation of mechanical excavators for working gravel without taking full account of it.

In considering methods of mining by water or mechanical power, the cleaning of bed rock by men may be permissible from an economic standpoint in exceptional instances, as, for example, where a thick overburden is cheaply removed by hydraulicking and a very thin rich pay streak remains. When, however, a mechanical method of removing overburden and low-grade gravels costs from 50 cents to $1 a yard, and the whole area has to be gone over again by men to wheel the rich pay to the sluice, the gravel must be extraordinarily rich to pay a profit. The lowest cost of handling gravel by the method of shoveling in was found to be $1 per cubic yard on one of the creeks of Seward Peninsula, while the cost may reach $5 on some of the isolated interior creeks of Alaska.[a] From 10 cents to $1 per square yard of area worked must be generally added to the shoveling cost to cover the cost of stripping muck or overburden. Ground which exceeds 12 feet in depth of combined stripping and pay will rarely pay if handled by the method of shoveling into the sluice.

HORSE SCRAPING INTO SLUICE BOXES.

Ground which can be worked by men shoveling into sluices can, under certain conditions, be worked satisfactorily by horse scraping, and at an expense of one-third of that necessary to shovel in. The most important governing condition is the degree of looseness in the gravel and in the underlying auriferous bed rock. Two horses, or, better, mules, hauling a scraper, with driver, will cost from $17 to $23 a day, and in the ordinary small gravel of the Alaska placers, with soft schist bed rock, the team will scrape into the boxes from 30 to 40 cubic yards of gravel a day over a distance of 75 feet. On Penelope Creek, in Seward Peninsula, it was said that the team would handle as much as 10 men could shovel, the cost per cubic yard being 30 cents.

One common breaking plow with a team of horses suffices to break up enough ground for four scrapers. The method requires an inclined platform built up to a height of 10 to 15 feet above the bed rock, over the head box of the sluice. A rectangular opening in this platform serves as a chute to the dump box. Generally the horses travel in an elliptical track, passing the end of the tail box and scraping the tailings from it, then entering the pit, scraping up the pay, and afterwards delivering it to the sluice. In Seward Peninsula the cost of this method can be brought as low as 25 cents per cubic yard, and in no part of the interior will it exceed 50 cents, exclusive of top stripping.

---

[a] See cost sheet, table No. 1.

Many deposits were seen now worked by shoveling into sluices where at least an experimental trial of this method is to be recommended. One of the strongest points in its favor is the cheapness of installation and the mobility of the apparatus used.

STEAM SCRAPERS.

In view of the economical showing which the steam scraper has made in handling tailings from the creek-mining operations of the Klondike it is remarkable that so few attempts have been made with it to scrape the alluvium from its original position. The ordinary scrapers used in steam-scraping operations on tailings in the Klondike have a capacity of from one-third to one-half cubic yard, operated by double drum, 2-cylinder hoist; 16-inch drums, 25 to 30 horsepower capacity, handling on an average 250 cubic yards of loose material in twenty-four hours, at an average expense of 49 cents per cubic yard. The manipulations of the scraper, considered as a unit of the plant, take 3 to 4 men on shift—a fireman, a hoistman, and either 1 or 2 men to fill, guide, and dump the scraper. The form and rigging up of the scraper, with the system of sheaves, pulling, and drawback cables, is shown in figs. 6 and 7. In the practice seen the scrapers drag the material from the pit to the dump, a distance measured horizontally from 100 to 300 feet and vertically from 20 to 50 feet.

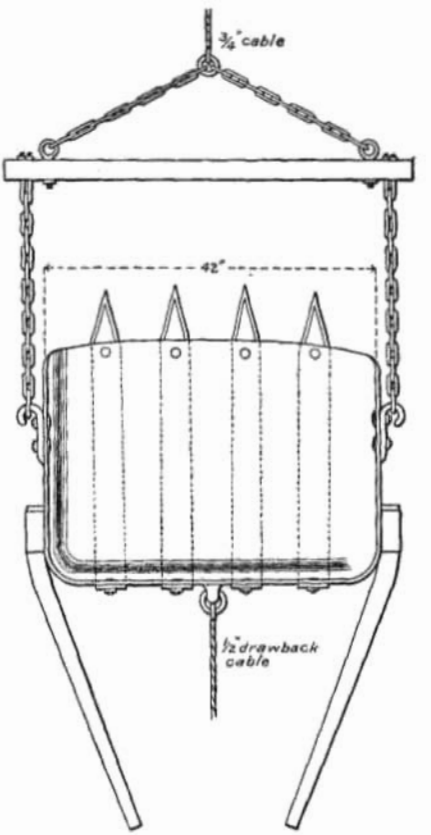

FIG. 6.—Small steam scraper, Klondike.

The scrapers are not always provided with teeth like the one shown in the figure, but this is advisable. A rigid bale should never be used, as flat stones catch between it and the body of the scraper. The plants average $3,500 in cost.

The rig shown in Pl. VI, *A* (p. 62), is situated on Walker Fork, Fortymile district, Alaska, where a body of gravel 60 feet in width and 5 feet in depth, with little or no stripping, was being mined. According to information obtained by Mr. L. M. Prindle the gravel was only

partially free, and little or no stripping was required. As a rule the scraper was found to clean the schist bed rock satisfactorily. The scraper used had a capacity of one-fifth cubic yard, being an ordinary horse scraper rigged for steam with pulling and drawback cables. A 6-horsepower hoist operated the scraper, giving a capacity of 100 cubic yards in twenty-four hours. The 10-horsepower boiler also furnished steam to operate the bucket elevator which lifted the gravel to the sluice from the hopper, to which it was dumped by the scraper. A conservative estimate places the cost of handling gravel with rig, 3

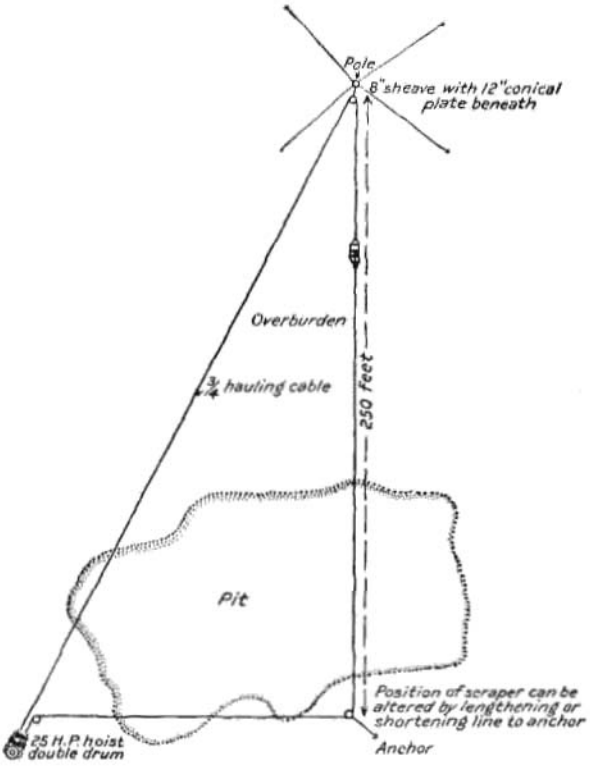

FIG. 7.—Set-up of scraper, Klondike.

men being employed and one-half cord of wood burned in ten hours, at 40 cents per cubic yard. The operations were meeting with financial success.

The plant contains the elements of a device which, it is not unlikely, may be applied to the working of the wide, shallow creek deposits of Seward Peninsula, or of such creeks of the interior as Mammoth, in the Birch Creek district, or lower Pedro, in the Fairbanks district. If circumstances warranted, the sheave anchor (a rock-filled crib) shown in Pl. VI, *A*, could be made more easily movable by mounting it on a truck running on track, it being made fast by cable and dead-



A. STEAM SCRAPING ON WALKER FORK, ALASKA.

B. DUMPING TO SLUICES, KLONDIKE.

man when occasion might require. The bucket elevator employed is not recommended, as the use of such contrivances for handling gravel, unless they are specially and expensively constructed—as on large dredges—is condemned by experience. In place of this, the scraper should be dragged entirely to the point of final discharge to the sluice on an inclined platform. The operation will necessitate the building of a more elevated sluice or washing plant, surmounted by a hopper, the gravel being fed from this in order that the feed may be as nearly continuous as possible. Assuming that the elevation of the head box of the sluice shown in the illustration is 12 feet above the surface of the ground, the scraper could be dragged to double this elevation at a cost not exceeding 10 per cent above that necessary to haul it up to the 12-foot elevation. One of the types of washing plants described on pages 193 et seq. would be applicable with modifications to a steam scraping plant.

It may be well to consider here the reasons why, in wide, shallow creek deposits, steam scraping appears to be preferable to other mechanical methods. In general, it may be said that this method is applicable to operations on schist bed rock, but is entirely impracticable on limestone or other hard bed rock. This is also true of the steam-shovel and dredging methods. Grant that bed-rock conditions are suitable, and consider a solidly frozen deposit of characteristic small gravel with muck and moss overburden, 150 feet width of pay and 7 feet in total depth from grass roots to bottom of pay. After the moss is plowed up, the 3 feet depth of muck can be ground sluiced off in the ordinary manner at an expense of, say, 15 cents per cubic yard. The ground sluicing should be done at the earliest possible moment in the open season or, preferably, late in the fall. The operator now has to deal with a stripped block of frozen gravel and auriferous bed rock 4 feet in depth, carrying pay, or the material which it is desired to sluice. A vertical bank of this material can not be attacked by any mechanical appliance yet devised, but if left uncovered for six weeks it will thaw to bed rock. The operator, however, wishes to take advantage of the continual thawing of the surface by the sun, and to do this he must attack not a vertical but a horizontal surface. The rate of natural thawing varies from 6 inches to 1 foot a week. The scraper armed with teeth rigged so as to make a series of transverse cuts, say for 300 feet lengthwise of the channel, will attack the ground, scraping off the thawed material better than any other mechanical appliance.

The sluice boxes or washing plant built to a height of 25 feet above the surface of the ground can now be approached by a broad incline platform, or, if desired, the scraper may dump to cars which convey the material by gravity to an isolated and conveniently situated washing plant. The system adopted will depend on the magnitude of the

operations. In only very exceptional cases should the expense of handling, after the material is once dumped from the scraper, be allowed to exceed 5 cents to the cubic yard.

The plant above suggested implies the use of a scraper of large capacity and should handle the gravel at a total cost, including depreciation charge and added cost of stripping, not to exceed 40 cents per cubic yard in Alaska, provided that 700 cubic yards of gravel a day are sent to the sluice. In order to accomplish this a scraper, preferably of the bottomless, self-dumping type, of 6 yards theoretical capacity, should be used. It will be found that actually 3½ yards will be delivered each time by such a scraper. The operations will require a 60-horsepower boiler and double-drum hoist, and the services of seven men on a shift. The total running expense of the plant should not exceed $150 a day of 24 hours.

The double-drum hoist operating the scraper will have a position on the side of the sluice opposite that of the cut, and can be mounted on skids so that it can be easily moved by means of a sheave and deadman if necessary. The sheave through which the drawback cable runs may be anchored to a weighted car running on 200 feet of track laid parallel with the cut on the side opposite that occupied by the sluice and hoist. If it is desired to keep the drawback cable out of the way it may pass through two sheaves, one anchored to traveling anchor and one to deadman, the cables thus forming a triangular arrangement, two of whose angles will vary as the car is moved to cover various parts of the ground. The car may be moved as often as desired, and thus one furrow after another may be made by the scraper over a triangular area as the ground thaws. By means of a rearrangement of the sheaves it is found that nearly all of the ground can be covered. A plant erected for the Klamath River Gold Mining Company[a] is provided with two 1¼-yard scrapers, which travel back and forth alternately, both cables acting as pulley and drawback cables. Two sheaves are used on the side of the excavation opposite to the washing plant. "These sheaves are attached to a spreader which keeps them spaced a given distance apart, and to each end of the spreader is attached a tackle which runs back at an angle to deadmen to which they are securely anchored."

The type of bottomless scraper shown in fig. 8 (p. 65) was seen in successful operation stripping loam at a reservoir excavation near Portland, Oreg. It has a theoretical capacity of 6 yards, and actually handles a little over half this amount. Measurements of a spoil bank showed that in seven ten-hour days, stripping to 4 feet in depth, 400 cubic yards per shift had been handled. The scraper was making furrows over 300 feet in length. A 60-horsepower boiler was used,

[a] Yeatman, J. A., Automatic excavator for placer mining: Min. and Sci. Press, Dec. 17, 1904.



A. DERRICKING AT FAIRBANKS, DUMPING.



B. DERRICKING AT FAIRBANKS, LOADING.

but only one cord of wood at $2 per cord was burned. The double-drum hoist was provided with 10 by 12 inch cylinders and was geared 6 to 1. Four men, a winchman, a fireman, and two scraper men were employed, at $2.50 a day. It was said that under these conditions the operations cost 5 cents per cubic yard. It was estimated that in a haul of from 150 to 200 feet the scraper would deliver loam to the spoil heap at the rate of 2 cubic yards per minute.

The above suggestions regarding the use of self-dumping scrapers in northern placer mining will doubtless be looked on with considerable skepticism. No direct application of the method has, so far as known, been made in Alaska. The form of plant outlined is inexpensive as compared with many already installed in Alaska, having a capacity not exceeding 700 cubic yards. The sum of $10,000 should be ample to install an entire scraper and washing plant in Seward Peninsula. Even should some form of steam scraping be found appli-

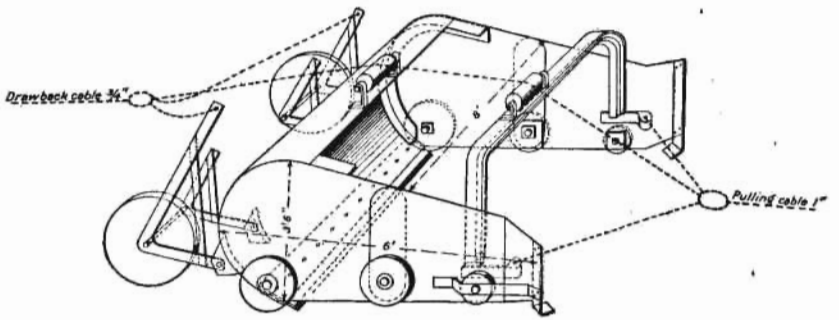

FIG. 8.—Bottomless steam scraper.

cable to the wider shallow deposits, the installation of elaborate cableways, traveling towers, and the like, is not advisable, as in most cases their cost would be prohibitory.

SELF-DUMPING CARRIERS.

The conditions in the Klondike district appear to have necessitated the adoption of this expensive method of placer mining. Outside the Klondike field the method was not seen except at one place on Mastodon Creek, in the Birch Creek district. The method is adopted to work rich gravels where conditions do not permit working by ordinary shallow open-cut methods, and where drifting is impossible or inadvisable.

In considering the economic success of this method, a study of the cost sheet given in this report (table 1, p. 38), is most instructive. In the first place the average depth from eight Klondike operations considered, namely 17.5 feet, is greater than that economically advisable

(namely, 15 feet) for open-cut operations in general. The operator adopts this method because there are thawed streaks and channels in his deposit. If such ground is drifted, the chances are that he will increase his expense to a prohibitive amount through excessive timbering and through pumping of seepage water, whereas by the open-cut method the water is handled by drain. The cost sheet shows that whereas $2.14 is the average cost of the above-mentioned 8 operations in the Klondike, 7 drifting operations in similar deposits, with an average depth of 25.3 feet, gave an average cost of $1.95 per cubic yard, the depth of the pay or thickness of gravel actually sent to the sluice being almost exactly the same in both cases, and the capacity in the drifting being only 17.5 cubic yards less in twenty-four hours. Granting, however, that in a given deposit carrying $3 to the cubic yard of pay, the depth being 16 feet, drifting is impossible, and the rich pay, 75 feet in width, must be worked by open cut. Whatever method be adopted the moss must first be plowed up and about 6 feet of muck ground sluiced off at a cost of 17 cents per cubic yard. Next 6 feet of barren gravel or sand must be removed, either by horse scrapers at 60 cents per cubic yard, or, if the plant warrants the operation, by steam scraper at 49 cents per cubic yard. The 4 feet of pay being laid bare, what method shall be adopted to get it into the sluices? On account of the necessarily short life of the operations, a plant whose first cost exceeds $5,000 is out of the question. The greatest expense will then result from the hand shoveling in the pit. The getting of the material into the receptacle in which it is conveyed to the sluice is the principal item of expense in the operation. It is therefore necessary that the high-priced shovelers get as much gravel into the wheelbarrows or buckets as possible. The bucket, 37 inches square on top, 35 inches square on bottom, and 25 inches deep, holding two-thirds of a cubic yard, is dropped into a crib built in the bottom of the pit, to which the shovelers wheel their dirt in wheelbarrows. From 4 to 6 wheelbarrows are necessary to fill the bucket. There is no mobility to the bucket; it must always rise and fall to the same spot. Men instead of occupying all their time in shoveling are employed nearly half of it in wheeling and dumping. Five operations are necessary to get the gravel from the bank to the sluice, namely, (1) shoveling into wheelbarrows, (2) wheeling to bucket, (3) dumping to bucket, (4) raising bucket to carrier.[a] (5) conveying and dumping to sluice. (See Pl. VI, *B*.)

This may now be compared with the derricking system. On Pedro Creek, Fairbanks district, an open cut 15 feet of depth with 9 feet of pay gravel is worked by derricking. The plant has a capacity of 233 cubic yards a day, which is handled at a cost of $1.75 per cubic yard. The plant costs no more than the average price of a self-dumping

[a] The Dawson self-dumping carrier and its use is described under the heading "Drift mining," p. 94.

A. SKIDS FOR DERRICKING.

B. DERRICK BUCKET.

carrier plant of daily capacity not exceeding 200 yards. The first cost of all, including a 30-horsepower boiler, was said to be $4,500. Here the gravel is shoveled into buckets holding 8 cubic feet. These buckets are trammed on small trucks running on wooden tracks, hooked onto by the derrick cable and lifted and conveyed at same time to the sluice. The derrick boom has a radius of reach of 40 feet, and a much smaller proportion of time is consumed by the shovelers in tramming than when the fixed bucket on cable is used.[a] The expense was increased in this plant by the necessity of continually thawing with 24 points. Pl. VII, *A* and *B* (p. 64), shows the operation of the derricking plant.

As against the 5 operations of the cable tram system, there are only 3 in the derricking system if properly handled. The proof that the derricking system is superior to the wheeling and cable tram system is evident from the comparative cost. The services of a man at the dump box are generally necessary in all cases under the present sluicing practice, so that the self-dumping arrangement of the bucket helps but little.

It should be noted that the Fairbanks operator was working under higher prices generally than the Klondike miners, both for labor (at $10 a day, as against $7.50 a day) and for general supplies, and he also had an excessive amount of steam thawing. His lower cost depended primarily on his increased capacity, resulting for the most part from the increased duty of each shoveler, owing to the expeditious and adaptable system of hoisting and conveying afforded by the derrick. A derricking system in use on Seward Peninsula will be separately described.

The conclusion is that while the cable tram system, using the Dawson carrier, is excellent for drifting work, it is not to be recommended for open-cut work where it is possible to obtain space for installing a derrick.

DERRICKING.

The plant described below is located on Ophir Creek, in the Council mining district of Seward Peninsula. The stream has been turned aside and work is proceeding in the old bed. The distinctive feature of the plant is the use of derricks in overcoming exceptional difficulties encountered in the character of the deposit. Hand labor is used in excavation, while transport of material to be washed and disposal of tailings are accomplished by derricks.

The pit in which work is being done depends for its shape and size upon the method of working and length of the derrick boom. An area of 30 feet beyond the end of the derrick boom is worked. A pit, roughly circular, having a diameter of 140 feet, is the result, since the

[a] See also special description of derricking, pp. 67-71.

boom reaches approximately 40 feet in its sweep, and the buckets are hauled 30 feet from the bank. Under a stratum of sand and soil, varying from 4 to 5 feet in thickness, the gravel, in places considerably mixed with sand and clay, descends to bed rock, usually 30 feet below the surface. The gravel is entirely unfrozen, rounded, and for the most part small, not over 10 per cent exceeding 6 inches in diameter, while no bowlders are found above 18 inches. Bed rock is a massive limestone, extremely irregular in its position, and causes the greatest difficulty in the extraction of much of the gold, though this same feature must have played an important part in the enrichment of the claim. (See Pl. VIII, *A*, p. 66.) In places deep holes have been made by action of water, and the depth to which work is carried in the recovery of the gold depends entirely upon the economy with which it is extracted. There is no doubt that much gold remains below, to obtain which would not be profitable under present conditions.

Excavation is accomplished entirely by pick, the gravel being shoveled into the derrick buckets. These buckets are hauled by the derrick line, guided by hand, upon wooden skids (see Pl. VIII, *A*), to a point directly beneath the end of the boom, where they are hoisted and carried to the dump box.

The buckets are of 11 cubic feet capacity, and are so practical as to warrant detailed description. They are made of crude oil drums or gasoline tanks, cut to a height of 2 feet 8 inches, and are 2 feet 5 inches across the top. (See Pl. VIII, *B*.) Two lugs to hold the bale are set opposite each other one-fourth distance up from the bottom. The bale is made from the original hoops of the drum. The bottom edge is strengthened by the original flange of the tank, while on the upper edge has been riveted the flange originally at the top of the tank. The bale is supplied with a catch which, when the bucket is traveling, rests in a notch constructed on its edge, which holds the bucket in an upright position. On reaching the dump box, a man on the platform with his shovel frees the catch, and the bucket dumps in turning bottom upward. (See Pl. IX, *A*.) In fitting the lugs holding the bale, a piece of iron 9 inches square is riveted to the inside of the material composing the drum, which is one-eighth of an inch thick. To the outside of the drum a strip 9 inches long, 2½ inches wide, and one-half inch thick is also riveted, and to this the lug (2 inches long) is welded, making a very strong construction. These buckets weigh 140 pounds and, including labor, blacksmith fuel, and original price of drum, cost about $25.

The skids upon which the buckets are hauled are ordinary smoothed timbers, and are not fastened down. This admits of rapid change in accommodating the hauls to the advancing work. It is desirable to have these timbers as much as possible in a radius of the circle described by the derrick, as this gives a straight haul on the boom.



A. DUMPING BUCKET.



B. ROUGH BED ROCK AND BOWLDERS PILED IN PIT.

The derrick in use at this plant is of a very simple and practical design, there being but one haulage line, which with gravity utilized in the lean of the derrick accomplishes the desired work. The derrick leans toward the pit in which excavation is taking place—i. e., when at rest the boom swings away from the hoisting engine. (See Pl. X.) The hauling line passes through a block at the foot of the mast and a few feet in front of it, or toward the direction of haul. In this position immediately upon receiving a hauling strain the boom tends to move toward the dump box, and once there, having disposed of its load, returns by gravity to the pit. To the end of the boom is attached a rope by which a man in the pit giving his entire attention to this operation can regulate the swing of the boom to a nicety. By snubbing this line about a post set firmly in the ground, hauls can be made in any direction with no inconvenience from the swinging of the boom, and the dumping of the load on the platform can be accurately adjusted. The derrick on an average lift raises material about 25 feet and carries it approximately 85 feet to the sluices. The amount of material handled is generally 500 cubic yards in twenty-two hours. Power is obtained from a 15-horsepower boiler and 8-horsepower double engine hoist, which burns one-half cord of wood in twenty-four hours at $15 a cord. The derricks are of Washington fir, both boom and mast being 40 feet long. The hauling line, one-half inch in diameter, is of crucible steel wire, plow-share steel not bending easily enough, and the guy lines, three-eighths inch in diameter, also of steel, are tightened by watch tackles.

Stones over 12 inches in diameter are not sent through the sluices, being piled by hand in the center of the pit. Larger stones and bowlders of bed rock are handled by the derrick and piled in the same manner. (See Pl. IX, *B*, p. 68.) The removal, however, of stones exceeding 2 tons in weight is not attempted with the derrick. A move is necessary each thirty days, and in advancing the entire plant approximately 110 feet eighteen hours are generally consumed. An auxiliary flume and dump box must of necessity be used to permit such rapid change.

The dump box, which is furnished with a platform sufficiently large to prevent spilling of material, is from 6 to 12 feet above the ground. It is 16 feet long and has a grade of 14 inches. Below it are 132 feet of boxes, 20 inches deep and 16 inches wide, with a grade of 7 inches to the box length (12 feet). These are furnished with pole riffles made 2 inches square, capped with iron, and will last two seasons. At the end of the string is a very efficient undercurrent, invented on the ground. It consists of an ordinary sluice box furnished with iron bars approximately three-eighths or one-half of an inch in diameter, running lengthwise with the box and placed side by side. Beneath these bars, held by Hungarian riffles, is a quantity of quicksilver,

which catches any gold that may have passed the preceding string. Such an arrangement, though of considerable use when gold is generally coarse, will not serve when fine gold is encountered. An undercurrent of greater surficial area and greater grade, carrying the water in a thin sheet, would then be demanded.

In washing the gravel 150 miner's inches are used. The water is brought from Ophir Creek in a ditch 1½ miles long. It is 6 feet on the bottom, 9 feet on top, and has a grade of one-tenth inch to 100 feet. It cost $8,000.

Tailings are handled by a derrick and a self-dumping scraper. Power is supplied to the latter by hauling directly from the derrick boom, and its operation is directed by two men. In this case the derrick leans toward the dump pile, to which it carries its load by gravity, being hauled back by the steam winch. To the scraper is attached a rope which, on tightening as the derrick swings, dumps the load at its destination. (See Pl. X.) Both the derrick boom and mast are 40 feet long and are arranged like the excavation derrick, except that the mast leans in the opposite direction. A 15-horsepower boiler and 8-horsepower winch are used, and there are three men on each shift. The tailings derrick is not occupied more than one-fourth the working time of the pit derrick.

In all from 55 to 60 men are employed about the plant. A man is continually needed at the mud box to trip the bucket and to feed the gravel as regularly as possible to the sluices from the platform. A winch man is needed at each derrick. A man in the pit devotes his entire attention to the snubbing line, while two men are necessary on the scraper. The latter feature could possibly be improved by some mechanical method not requiring the hand labor. Wages are 50 cents an hour, with board, and work is continued eleven hours each shift.

Besides the derrick plant above described another, seen on Ophir Creek, made use of iron skips of 1¼ cubic yard capacity, which were run on trucks to the working face and, after loading, were trammed within reach of the derrick and lifted to the sluice. As nearly as could be learned, while the capacity of this plant was from 15 to 20 per cent higher than the one previously described the work was not being done so cheaply. In the last case it was necessary to pump the seepage water from the pit, while in the first case all seepage water was naturally disposed of by draining into the peculiar cavernous limestone bed rock. In derricking plants in general, large rather than small buckets or skips are to be recommended, but the various elements of the plant should be so coordinated that the capacity of the derrick is not above that of the shoveling and tramming or of the sluice.

The derricking plant seen on Pedro Creek, in the Fairbanks district, has been described in connection with the method of using the cable

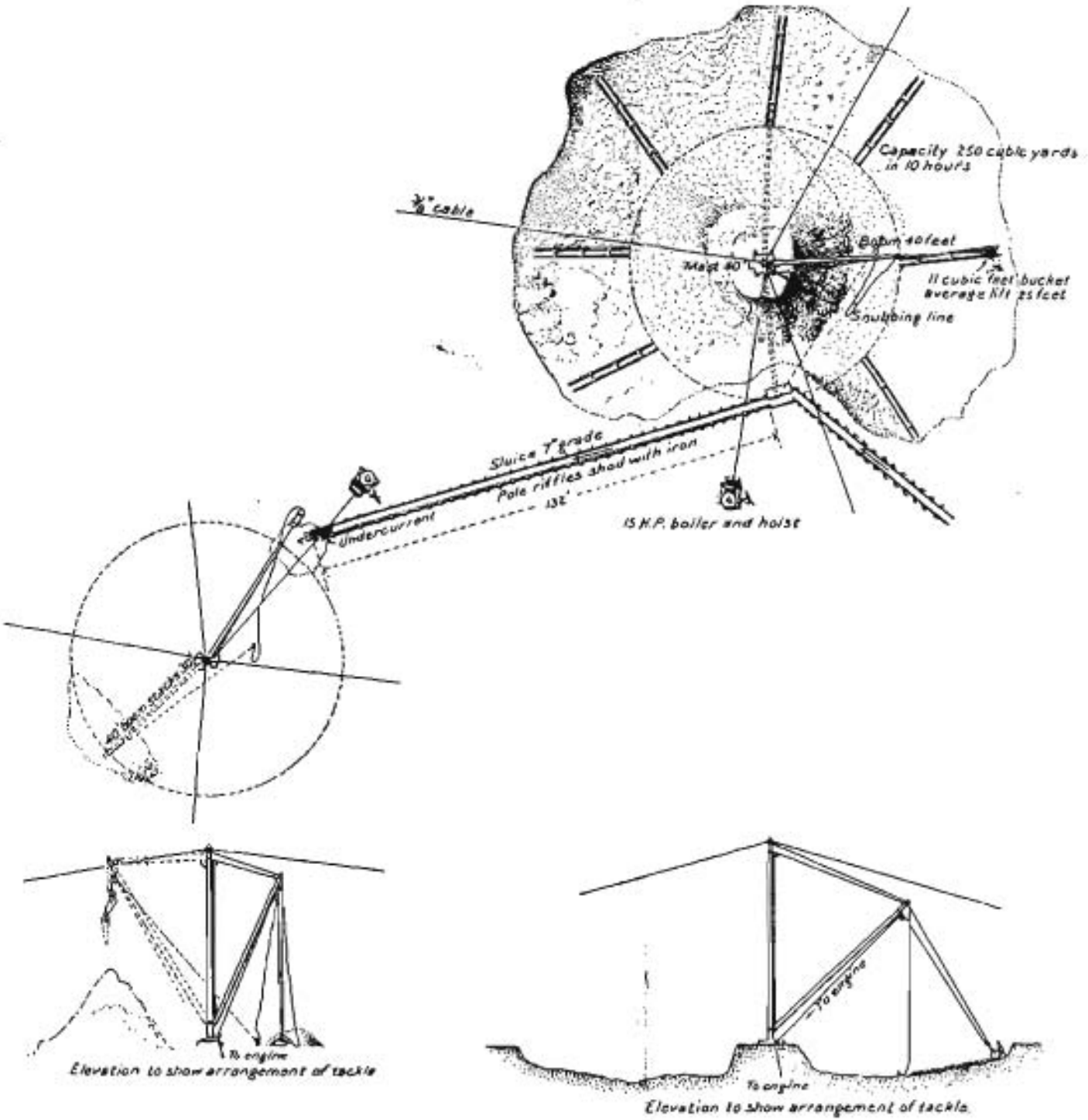

PLAN OF DERRICKING PLANT, OPHIR CREEK, SEWARD PENINSULA

tram and self-dumping bucket in open-cut work. Its efficiency was found to be high and its cost low in comparison with this well-known Klondike method. In general it may be said that derricking is a simple, efficient, adaptable, and comparatively cheap method of working open cuts where gravel must be shoveled into the first receptacle by hand and the bed rock cleaned by men.

Fig. 9.—Plan of truck-and-incline system, Anvil Creek.

TRACKS AND INCLINES.

The track and incline working at No. 8, Anvil Creek, Nome district, is fairly representative of open-cut work by this system. (See fig. 9.) A special feature of the plant, however, is the removal of the overburden, in all 7 feet of muck and 5 feet of barren gravel, by hydraulicking. Seven hundred miner's inches are used through a giant, under a pressure of 200 feet obtained by pumping. After the barren ground has been removed the remaining gravel, averaging about 6 feet in depth, is shoveled into cars, pushed to the foot of an incline, elevated, and washed. The tailings are impounded on the claim, being scraped from the end of the sluices by 2-horse scrapers.

At the time of observation 6 cars were in use, though this number can be varied to suit the conditions in hand. Two men are employed with each car. They take turns in shoving the car to the incline, one remaining at the bank with pick. The cars at this plant were of a capacity of 22½ cubic feet, though larger ones might be found more economical. From 250 to 300 cars are run up each 10-hour shift.

The material is lifted 30 feet to the mud box and there dumped by

hand. A man is continually employed for this duty. He also watches large bowlders and prevents jamming in the flume. However, very few large stones are allowed to pass through, for in the work of excavation the larger rocks are piled at one side of the track.

One man is employed at the hoisting winch and does his own firing. Three 114-pound sacks of coal are consumed each shift. A 15-horsepower boiler is used with vertical engine, and a five-eighths inch cable hauls the cars.

The dump box is 24 feet long, 4 feet wide, and 3 feet high, and has a grade of 1 inch to 1 foot. Following this are 240 feet of boxes with a grade of three-fourth inches to 1 foot. The boxes are 16 inches wide and 14 inches high, and are supplied with cast-iron grate riffles. These are 16 inches square and can be used either as Hungarian or longitudinal riffles. In washing, 125 miner's inches are used, all obtained by gravity from a claim above. After being used the water is caught in a retaining dam, settled, and carrried by flume to a lower claim, where it is sold. Two 2-horse scrapers are used to keep tailings clear, and all gravel is impounded by a brush dam upon the claim.

A little gold is caught in the entire string, though by far the greater proportion is retained in the mud box and that following. In the mud box a perforated iron sheet laid over the riffles aids the moving of material and prevents clogging. In the center of this sheet is placed a heavy iron plate which receives the heavy fall from the cars and saves the bottom of the mud box.

Bed rock on this claim is mica-schist, though in places the pay is underlain by a stiff clay. The gold sinks in the broken schist about 2 feet, but not at all in the clay.

A bed-rock drain, 250 feet long, has been cut nearly level, which is joined by small drains from various parts of the pit. Only about 15 miner's inches of water were running from the drain at the time of observation. Men are paid $5 a day, with board.

The advantages of the car-and-incline system are not especially pronounced. The method of stripping used in the above-described plant, or at any plant where water under pressure is available can hardly be improved upon. Where the overburden is thawed or where frost is encountered only in spots, as in the claim under discussion, hydraulicking has been found the most economical and efficient means of removing material. The car system, however, has little of solid economic advantage to recommend it. In order to increase capacity more men must be employed to shovel. In this system an undue proportion of time is consumed in tramming the cars to the top of the incline. A mechanical system, such as derricking or steam scraping, has many advantages over the track-and-incline. In the Klondike, so far as could be learned, the track-and-incline system does not make so economical a showing as other methods of working open cut, although the opportunity for comparison of efficiency was limited.

THE STEAM SHOVEL.

Where the ground exceeds 12 feet in depth and is unfrozen, certain conditions justify the installation of a mechanical excavator of large capacity, say 1,000 cubic yards or more in twenty-four hours. It will seldom be found advisable to install so large and so cumbersome a machine as the steam shovel in the creek diggings of Alaska, for the ground is rarely deep enough to justify the expense of installation. On bench diggings, however, where the pit can be drained by gravity, the steam shovel has a value which has probably been underestimated. The fact that water under pressure is difficult or impossible to obtain for the hydraulicking of benches raises the question whether these bench gravels can not be excavated by other means. The value of the steam shovel lies in the fact that it performs for the earth worker that portion of his work which would otherwise be most expensive.

The ground which the shovel is to move must possess certain favorable conditions. In the first place, it must be entirely free from permanent frost when the dipper lip of the excavator attacks it. If the ground holds a certain amount of permanent frost and this can be thawed by ground-sluicing the muck off at a period far enough ahead, the shovel may still have a profitable field, but its operations are likely to be more expensive. Heavy gravel and bowlders are easily handled by the mechanical excavator. It is safe to say that no quality or state of the Alaska gravels makes them unfit to be dug by the dipper except the frozen condition.

The bed rock must be of sufficient softness to allow the dipper lip to dig far enough into it to recover all the gold; otherwise a gang of men will have to follow the shovel to clean bed rock, and a large part of the value of the shovel will be lost. In one attempt to operate with a steam shovel in the interior of Alaska it was found that as many men had to be employed in cleaning the bed rock as in the entire remainder of the plant.

A prime essential to success, as has been proved by experience, is that the washing plant shall be isolated, the gravel being conveyed from the dipper to the sluice by some form of tramming. If cars are used, they should be large—2 yards capacity, or even larger. Under ideal conditions the dipper will dump into cars which run by gravity to the hopper of the washing plant, the water being brought to the sluice also by gravity. The full cars would in this case carry the empties back to the pit. It is rarely possible, however, to find an auriferous gravel deposit in which such eminently fit conditions exist for work. The tramming, even when it must be up an incline to a height of 35 feet above the pit floor, adds proportionately little to the expense, as will be seen by figures following. It is a common fault in all steam-shovel operations that the shovel is ahead of the car discharge.

A partly idle steam shovel, however, is not so serious a fault as idle men, since the shovel draws no pay.

As to capacity, it is likely that a 2-yard shovel, fitted with extra long boom and 1¼-yard dipper, will be found most economical. A 25-foot bank can be dug and caved. If the sluice and tramming capacity is 700 cubic yards a day, the shovel will easily supply the material if no frost is encountered.

Pl. XI, *A*, shows one of the steam shovel plants in Alaska, operating on Anvil Creek. The work done by this shovel is considered satisfactory, though its installation is experimental, and a larger one is planned. It supplanted a hydraulic-elevator system which was condemned. The 25-ton shovel (three-fourths-yard dipper) is working on an 18-foot face. It has not reached the bottom of the gravel, and must make another cut 7 feet lower vertically before all the pay is extracted. It is said that from July 23 to September 1, 1904, 25,000 cars of 1¼ cubic yards capacity were dug and moved to the sluice boxes at a working cost of 12 cents a yard. The low bench is sufficiently above the level of the present creek to permit the pit to be

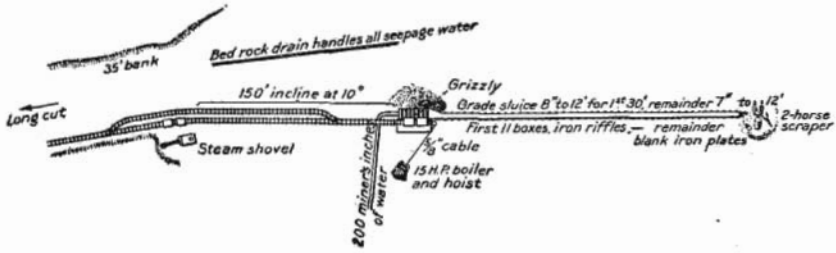

FIG. 10.—Plan of steam-shovel operations, Anvil Creek.

drained, the seepage water being handled by bed-rock drain. The workings were visited a second time three weeks after the present cut was made. A complete section of the bank to bed rock is given below:

	Feet.
Muck	3
Fine gravel and sand	5
Fine subangular gravel	5
Large subangular schist and limestone fragments, stained with iron oxide, with a few bowlders up to 3 feet in diameter	15

The upper 3 feet of muck was ground-sluiced; the remainder was moved by the steam shovel.

This frozen ground illustrates the peculiarly trying conditions with which the Alaska placer miner has frequently to deal. None of the ground encountered in 1904 was frozen. In the early part of the season of 1903, however, on account of the light snowfall during the preceding winter, the sides of a cut operated on were frozen to a depth of 8 feet and to a distance of 15 feet into the bank. This was annual



A. STEAM SHOVEL, ANVIL CREEK.



B. STEAM SHOVEL, BEAR CREEK, KLONDIKE.

and not permanent frost. Had the attempt been made to work the ground at that time with the shovel the operations would have been greatly delayed. In Pl. XI, *A*, one of the frequent defects of the steam-shovel system is apparent—the shovel idle and waiting for cars. In this plant, after the shovel had worked to a considerable distance from the bottom of the incline, the 1¼-yard cars, 3 in number, were trammed to the bottom of the incline by horses and hoisted to sluice by a 15-horsepower hoist. The tramming may be more cheaply accomplished, where there are several years' work ahead, by a small locomotive in the pit running to the bottom of the incline or, under favorable conditions, directly to the washing plant. Fig. 10 shows a plan of the operation under discussion.

The tramming system illustrated by fig. 11, used at Galesburg, Ill., in one of the shale pits of the Purington Paving Brick Company, is considered highly economical in steam-shovel work. As may be

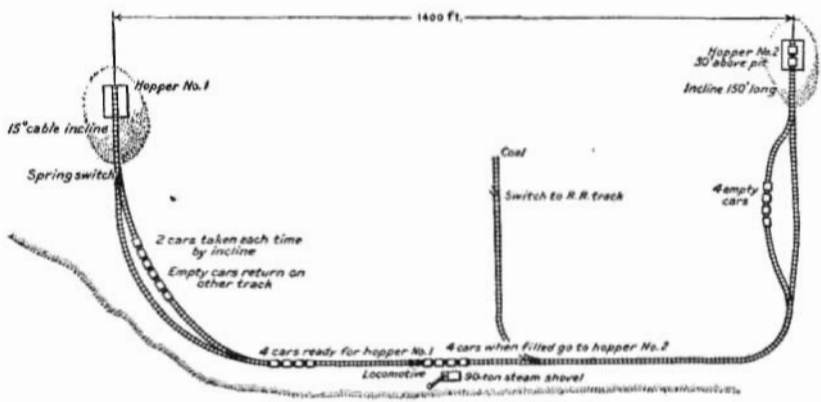

FIG. 11.—Plan of steam-shovel operations, Galesburg, Ill.

seen, the locomotive occupies a position intermediate between the two trains of cars, which deliver two ways to the bottom of two inclines leading to the hoppers of the clay machines at each end of the pit. In placer operations, if conditions admit of dividing the water to two washing plants, this system is to be recommended, as it allows of rapid delivery of the cars from the shovel. In this plant the locomotive keeps 20 cars going, each of 2 yards capacity, tramming them alternately, in trams of 6 and 4, two ways to the ends of the pit, whence they are hauled, two at a time, to the hoppers. When empty they run down and are switched automatically to the empty tracks. The 90-ton shovel, of 5-yard dipper capacity but fitted with 2-yard dipper, is ahead of the capacity of the clay machines, but must be used owing to the difficulty of digging the firm shale which composes the bank. The actual yardage moved, working nine hours a day, is 670, or at the rate of 1,488 yards in

twenty hours. It is estimated that this is less than one-half the amount that could be handled were the shovel digging loose gravel. As it now works, the shovel is digging only one-third the time.

For moving up the cars within reach of the dipper as each one is filled the device shown in fig. 12 is used. This was devised by Mr. W. S. Purington, and has been in successful use at this plant for five years. The long cylinder, made with casting to attach to the shovel, here shown on the near side, contains a piston of equal length, which is supported on suspended track and wheel as it leaves the end of the cylinder. To the near end of the piston a cable passing over a sheave is attached. The other end of the cable is hooked to the corner of the gravel car, steam is turned into the near end of the cylinder, and

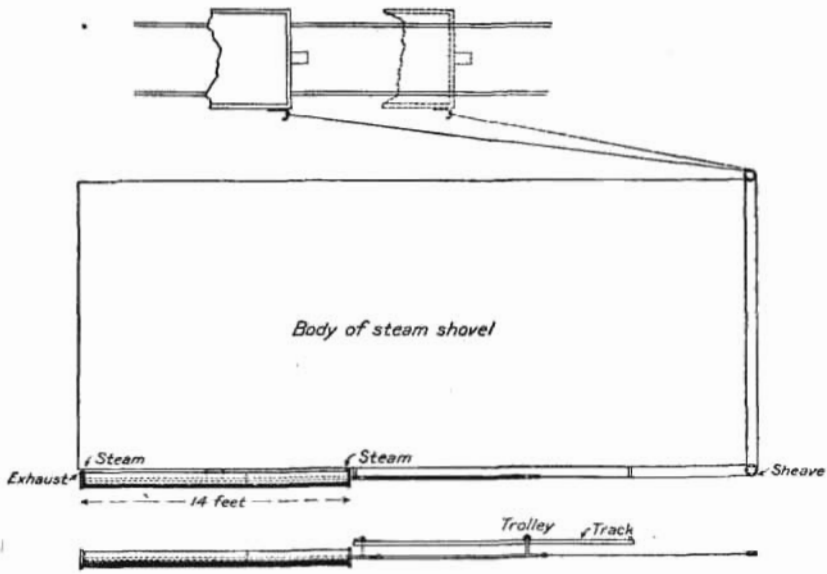

FIG. 12.—Pulling-up device for steam shovel.

as the piston travels back toward the forward end of the shovel car the gravel car is hauled by the cable an equal distance, from 5 to 7 feet, as may be required. Steam is then turned into the cylinder, allowing the piston to return and the cable to free itself; the cable is unhooked and pulled by the car man to the following car and hooked in readiness to pull it along. The amount of steam and the time consumed in the operation are so small as to be almost negligible. By passing the cable around the body of the shovel car over a second sheave the cars on the opposite side of the shovel can be moved, when the relative position of the shovel is reversed.

Dipper chains are generally preferable to cables in placer operations, as illustrated by the experience of the shovel dredge in Solomon

River, elsewhere described. A link in a chain can be repaired where a wire cable can not.

The moving of the shovel as the digging progresses must be brought down to the most economical and rapid system possible. In the Galesburg operations wooden skids of 6-inch timber, 3 by 3 inches in dimensions, are hung from the jack frames by chains, and thus require no attention when the shovel is moved up. On these skids rest 6-inch blocks, 2 by 2 feet, on which the jack shoes bear.

In the Anvil Creek plant the present arrangement for dumping the cars at the sluice is unsatisfactory, and will be changed. Self-tripping two-way dumping cars will be substituted for the man who trips the cars. The sluice presents no new features. It is 500 feet long by 32 inches wide, by 36 inches high at the dump box, and narrows to 26 inches wide by 24 inches high, in 10-inch grade, and is furnished with angle iron riffles. The cost of digging, tramming, and dumping the gravel to sluice is said to be 12 cents per cubic yard.

The cost of steam-shovel operations in Alaska is not evident from the cost sheet (table 1, p. 38), as the figures there given cover the sluicing, often with purchased water, stripping, amortization, etc. In the Anvil Creek operation the actual working cost of digging the gravel, tramming and hoisting, and tripping the cars to the sluice box is given below, as estimated by the superintendent, the figures covering 810 yards in twenty-four hours, and including superintendence on the ground, labor, crude oil fuel at $3 a barrel, lubricants, etc.

Cost of steam-shovel work at Anvil Creek, Alaska, per cubic yard.

Digging	$0.045
Tramming to incline	.025
Hoisting	.018
Dumping	.011
Proportionate superintendence on ground, and incidentals	.021
Cost per cubic yard	.120

Figures showing the cost at the Galesburg plant, above referred to, are available in detail, for handling 17,422 cubic yards of shale per month of 26 nine-hour days, digging from 50-foot bank with a shovel fitted with 2-yard dipper, delivering to 20 two-yard cars trammed 2 ways, 1,500 and 2,000 feet, respectively, to bottom of 2 inclines, hoisted by cable to hoppers at elevation of 20 feet above the track and dumped to hoppers.

Cost per month of steam-shovel work at Galesburg, Ill.

1 engineer, shovel	$110.00
1 crane man	85.00
1 fireman, at 22½ cents per hour	52.65
3 trackmen, 17½ cents per hour (shovel)	128.85
1 locomotive engineer	80.00

Cost per month of steam-shovel work at Galesburg, Ill.—Continued.

1 switchman, at 20 cents per hour	$46.80
2 hoist men, at 20 cents per hour (hoist men dump the cars)	93.60
1½ tons coal for shovel, at $2	78.00
½ ton coal for locomotive	26.00
1 ton coal for 2 hoists	52.00
Total	752.90
Cost per cubic yard	.0432

Charges for superintendence, oil, waste, and incidentals are omitted from the above. Including these the cost is practically 5 cents a yard. The comparison below, however, is based on the figure of $0.0432.

If two of the trackmen be charged to the shovel, the digging operation and transfer from bank to car costs $0.0236, or 54.6 per cent of the operation considered. In other words, the digging here costs little more than the long tram, hoisting, and dumping, and thus the object of using mechanical appliances is attained. A striking comparison is afforded by the cost of operating a placer which uses the car-and-incline system and the labor of men to fill the cars. If the duty of a man shoveling gravel into a car is taken at 12 cubic yards in nine hours, and the men are paid the lowest wage given in the above tables, namely $42.85 per month, 56 men, say, would be employed filling the cars, and the monthly cost would be $2,305, or $0.132 per cubic yard, 5.6 times as great as that with the shovel, or 84.8 per cent of the entire operation considered. In Alaska where wages for shovelers are from four to six times as great, the percentage of cost would be much greater.

Although the cost of 12 cents on Anvil Creek appears attractively low, it must be remembered that it does not take into account the labor of shovelers cleaning bed rock after the shovel. This operation, unfortunately, can rarely be dispensed with, at least in portions of the ground, and it will naturally increase the cost of getting the auriferous material into the cars. In some places in Alaska the slabs and leaves of bed rock must be scraped with brooms in order to recover all the gold. The prospective steam-shovel miner should keep in mind the fact that a machine which will handle a large quantity of material, however cheaply, is of no avail unless it can succeed in extracting a large percentage of the values.

The steam-shovel plant at the junction of Bear Creek and Klondike River occupies the flood plain of the latter stream, a fact that influences greatly the economical excavation and disposal of material, since both lack of grade for washing gravel and dump for disposal of tailings must be supplied artificially.

This steam shovel (see Pl. XI, *B*) digs in a pit 20 feet below the surface of the flat. The dipper empties into cars which are pushed by hand to the foot of an incline and raised by steam winch to the plat-

form of the washing frame, where they are dumped by hand into a hopper. The material passes through a trommel, and the oversize falls into a self-dumping carrier and is elevated to dump. The undersize passes over tables and through sluices, and the fines are also raised by steam, a scraper being employed to secure dumping ground. There are, therefore, four distinct elevations, viz, by the shovel, the gravel by the tram, the coarse tailings by the bucket, and the fines by the steam scraper.

The pit in which the shovel works varies in depth from 20 to 24 feet. The gravel lies beneath 3 feet of muck, is generally mixed with considerable sand, and extends to bed rock. The material is well rounded and contains very few stones (but 1 per cent) that are over 18 inches in diameter. Considerable black sand is found in the clean-up. In spots the ground is frozen, necessitating the occasional use of steam points. Steam is conveyed across the cut in a covered steam pipe hung from a stretched cable. A schist bed rock, generally hard, is excavated for about 2 feet by the shovel.

The shovel weighs 35 tons and revolves 360° upon a turntable. The dipper holds 1 cubic yard, and the machine has a capacity of 1,000 yards in ten hours, though this can not be obtained owing to inadequate tramming facilities. Its cost on the ground is about double that charged by the manufacturer. The boom, when horizontal, reaches 22 feet beyond the bow, but when at level of track only about 14 feet. Three-quarter-inch cables are used in transmitting power. The faults of cables in steam-shovel practice in inaccessible localities have been commented on above. The dipper contains no new features. Prongs are added to save lip, the central one being longer than those adjacent. The machine has 3 engines and uses in all about 40 horsepower.

For conveying material three cars of 2 yards capacity each are used, running on a 3-foot gage track with 16-pound rails. The cars are pushed by hand to the foot of an incline, which has an angle of 22° and extends 100 feet, and thence elevated by cable connected to a 40-horsepower hoist. Two hundred and fifty cars are usually raised in ten hours. On reaching the platform the cars are dumped by hand and returned by gravity to the foot of the incline.

From the hopper into which the cars dump the gravel is fed into a revolving trommel 16 feet long and 3 feet in diameter supplied with a worm upon the inner surface and punched with holes varying from one-half to 1½ inches in size. The rate of feed is regulated by hand, a gate being raised and lowered when necessary. Water is supplied to the trommel by a 6-inch longitudinal pipe. All oversize passes directly over a sheet-iron chute into a square hopper, from which it falls by gravity into a self-dumping carrier and is elevated approximately 40 feet upon a dump. A 10-horsepower winch does this duty. The hopper is furnished with a heavy iron gate, raised by the steam

winch running the self-dumping carrier, and is lowered by its own weight. The fines (the material passing through the trommel) fall directly on gold-saving tables similar in design to those used on many gold dredges. These tables (see Pl. XII, *A*), which are fed by two 4-inch pipes, are six in number (three on each side of the trommel) and have a gold-saving surface of 80 square feet. They are fitted with expanded metal and cocoa-matting riffles, which prove to be very efficient, the greater part of the gold being caught near the upper end of the first table. (See Pl. XII, *B*.) The material then passes to a longitudinal sluice which consists of eight boxes 22 inches wide furnished with Hungarian riffles constructed of 1- by 3-inch inclined cleats capped with three-sixteenths-inch iron. The tailings are removed by a steam scraper and elevated upon a dump. The winch for the scraper is 30 horsepower and elevates 400 4-wheelbarrow units 15 feet in ten hours, seven-eighths-inch cable being used. It will be seen that the above double elevation of material must be costly, using, as it does, not only much power, but also additional men on separate winches.

The greater part of the water for sluicing, 300 inches, is brought by flume from Bear Creek. The remainder, amounting to 100 inches, is raised from the pit by a series of pumps. A No. 6 centrifugal pump raises the water to the foot of the washing apparatus, from which it is lifted 25 feet by a No. 8 centrifugal and used for sluicing. A 35-horsepower engine does the latter work. An additional pulsometer pump is occasionally used in the pit.

The power plant contains two 60-horsepower boilers and one 50-horsepower boiler, wood being used for fuel. Sixty men are employed about the plant, the daily wage of the laborer being $4 and board. The men work two 10-hour shifts throughout the working season.

The above-described plant will undergo considerable change in the near future, improvements designed to effect greater economy being contemplated. It is planned to haul all material excavated a distance of 2,000 feet by locomotive, in trains of 6 cars, to a washing plant on the banks of Klondike River, where the ground is 8 feet below the upper edge of the pit, and then wash it by gravity water from Bear Creek. High water in the Klondike will greatly economize the handling of tailings, and it is hoped the full capacity of the shovel may be utilized.

A machine run on principles radically different from those described above is illustrated by a steam shovel on Eldorado Creek, in the Klondike region. In this case the use of a tramming system is entirely avoided by so arranging the plant as to allow direct dumping by the dipper into the sluice boxes. In this case the shallowness of the ground and the use of a 50-foot boom permit such an arrangement. The work lies in the creek bed proper and cuts are made longitudi-



A. STATIONARY WASHING PLANT, KLONDIKE.



B. COCOA MATTING AND EXPANDED METAL RIFFLE.

nally along the stream, the sluice boxes being moved every three or four days, following the progress of the shovel. This practice alone involves both good and bad features. The practice of dumping directly into the sluice is, theoretically, much to be desired, embodying, as it does, only one elevation of the gravel, an arrangement which consumes the least power and time—two all-important factors. The moving of the sluice boxes, however, in this case consumes much time—from one to two days for each move—and, wages being $6 a day and the season very short, constitutes a serious drawback, greatly reducing the capacity of the plant. The boom of the machine, as stated, is 50 feet long and hoists the gravels 30 feet above the cut. If an arrangement facilitating the moving of the boxes could be devised, so as to avoid the long delays caused by this operation, a very satisfactory result might be effected. Such a system requires a relatively shallow bank, however, and it is doubtful whether it is available for steam-shovel operations in general.

In this instance the gravel to be taken out is frozen, and continuous thawing must accompany the advancing work. In this work 15 steam points are driven into the bank to bed rock, where they remain twenty-four hours, the process consuming during that time 3 cords of wood. A 25-horsepower boiler is used for this duty. (See Pl. XIII, *B*.)

Water is very scarce at this plant and is used repeatedly, being raised from the pit by a centrifugal pump and carried back to the sluice boxes in a flume. The pump also serves to drain the pit. The sluice boxes have a grade of 9 inches to 12 feet, but, with the water at hand, are unable to keep pace with the capacity of the machine.

The shovel carries a one-yard dipper operated by chains. It is claimed that 1 cubic yard is moved every two minutes. Bed rock of a slaty nature is taken up to a depth varying from 2 to 5 feet.

The problem of disposal of tailings is a difficult one and has not been solved economically. A steam scraper is used and all tailings must be scraped to one side and elevated. Not only is the expenditure for wood an item, but a man must be constantly attending the scraper while another handles the steam winch.

A tramming system which would convey the material to be washed to such a point as would admit of the disposal of tailings by gravity, even if a thousand feet or more distant, would be a more economical arrangement, saving, as it would, not only all elevation of tailings, but also all delay in moving the washing apparatus.

Ten men are employed about the plant each shift, occupied in scraping tailings, forking gravel in dump box, running shovel, attending steam points, and in cleaning bed rock at places where the dipper could not effectually work.

The shovel is moved by rollers running on skids, power being obtained from the shovel winch. The dipper is furnished with soft steel prongs which wear very rapidly.

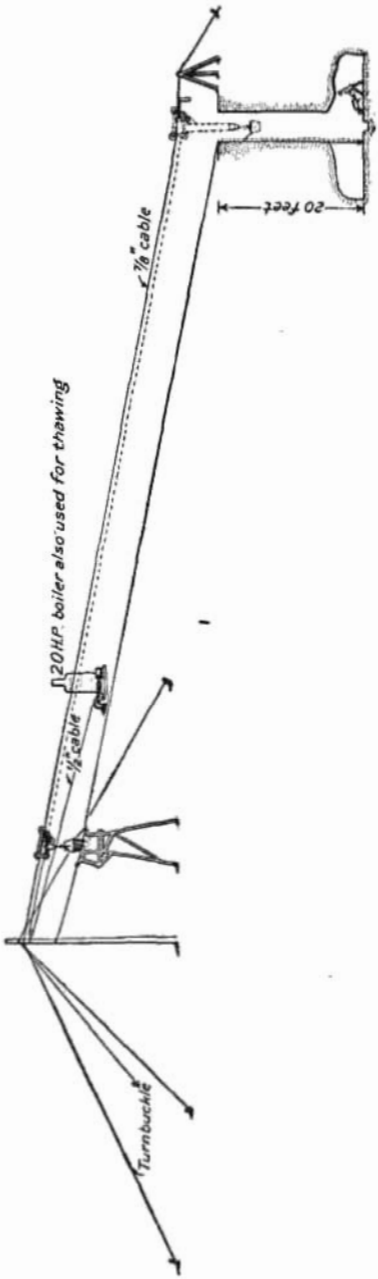

FIG. 13.—Rig for small drifting operation.

DRIFT MINING.

INTRODUCTION.

Northern gold-gravel deposits, that are sufficiently rich to warrant the method, can generally be exploited by drifting beneath the overburden at all times of the year. In drift mining creek deposits the gravel is hoisted through shafts, and where bench gravels are worked it is generally trammed through adits. In all portions of the interior of Alaska and in the Klondike the drifting of auriferous gravels has been carried on with fully as much activity in the winter as in the summer. As may be seen by the cost sheet, the expense of winning the gold by winter drifting and spring thawing is greater by over $1 per cubic yard than that of summer work. This increase is due to the necessity of rehauling and, in many cases, of rethawing the dumps in the separate process of sluicing. In consequence, only the richer ground, running from $6 to $10 to the cubic yard, can be profitably drifted. The price of labor during the winter in the interior is only 25 per cent less than in summer, so that this does not afford a great offset to the increase of cost from other causes. In Seward Peninsula, where the price for winter labor is only $2.50 a day and board, as against $5 in summer, it would seem that winter drifting can be undertaken more generally than heretofore. A reliable operator of Nome is of the opinion that

winter drifting operations should be continued in that vicinity where timbering is necessary but thawing is not, and where the gravel can be trammed to surface through adit for $3 per cubic yard, including all expenses of extraction and sluicing-up in the spring. This is less than double the cost of drift mining in the Forest Hill divide region of California, where conditions are eminently favorable.

Neglect to sample is the worst possible practice, as many lamentable failures have resulted from overconfidence in the value of the ground taken out, and the miner who confidently waits for the big wash-up before thoroughly knowing the amount of gold in the material he is handling is frequently doomed to disappointment. The method of sampling the dump, given under the heading "Hydraulic mining" (p. 118), is to be highly recommended for all work of this nature.

Where timber is scarce and costly, and wood for fuel has to be hauled from a distance, it is advisable to consider the entire abandon-

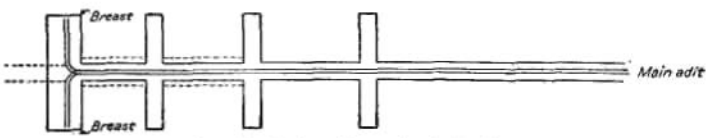

FIG. 14.—System of opening drift mine.

ment of attempts at winter work. The amount of gravel which can be hauled is less, and the cost per cubic yard is greater. The time spent in sluicing the winter dump may frequently be more profitably employed in preparing for the summer. The ordinary small rig for drifting operations without timbering is shown in fig. 13.

DRIFTING AND TIMBERING.

Drift mining, whether the workings are approached by shaft or adit, can be most economically conducted by adopting the system which proved so successful in California. The mine is opened by a main tunnel or runway, 6 by 6 feet, which generally requires timbering, with logs 8 by 8 inches, 6 feet long, the sets having 5-foot centers. This runway is continued out to the end of the block of ground which it is proposed to work, say from 50 to 100 feet in ordinary Alaska operations. It is assumed that the runway occupies the longer dimension of the ground and approximately the center of the pay streak, say 75 or 100 feet in width. From the main tunnel drifts are run transversely each way to the outer edges of the pay. These generally do not require timbering in frozen ground. Fig. 14 illustrates the system of main runway and drifts. The gravel can now be breasted out, a face being carried the full width of the pay and the work being continued in two or more of the drifts, as desired, the breasts being always carried toward the shaft or adit mouth. The drifts may be

timbered either with sets, where ground is heavy, with single posts and caps in moderately firm ground, or left entirely untimbered, as in solidly frozen ground. Fig. 15 shows the manner of timbering closely and rock filling behind when breasting out faces of loose gravel in the Hidden Treasure gravel mine in California. The sketch is made up in part from report of Mr. Ross E. Browne,[a] and in part from the writer's own observations. The system of filling behind with quartz stones is impracticable for Alaska mining; instead of this timbers should be pulled and the ground allowed to cave. This form of timbering is in use in the drift mines of Solomon Hill, Klondike, except that instead of separate base blocks sills are used. Fig. 16 shows a portion of the drift operations which were prosecuted on Solomon Hill in the early years of the Klondike exploitation. The plan of the workings is here reproduced by courtesy of Mr. George T. Coffey, manager of the Anglo-Klondike Mining Company's

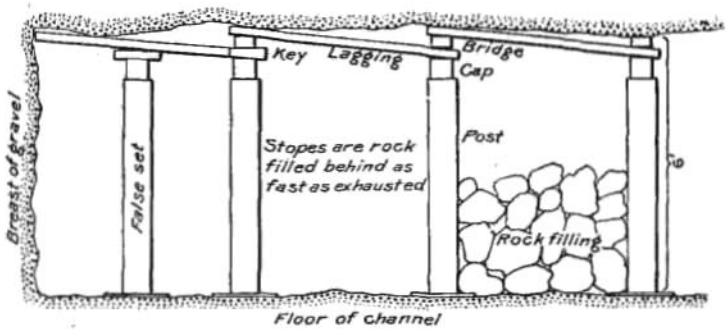

FIG. 15.—Hidden Treasure system of timbering drift mine.

operations. The drifting operations in the southern portion of the ground are still in progress. Pl. XIII, *B*, shows the mouth of one of the adits leading to the operations.

The main adits are timbered with 4-inch timbers, in sets with 5½-foot centers, at a cost of $1.75 for framing and putting in per foot of tunnel run. The entire cost of driving the tunnel 5½ feet high, including steam thawing, excavating, tramming, timbering, and laying track of 12-pound rail, was $6.25 per foot. Transverse drifts were run from the main adits, and the ground was always breasted out in the direction of the adit mouth. The irregularity of the workings in a portion of the ground is accounted for by the fact that a certain amount of unsystematic work had been done previous to the purchase of the ground by the present company.

The ground is solidly frozen and had to be thawed by steam points. The rate of speed with which the work was carried on may be judged from the fact that two men, working a shift in running a straight

[a] The ancient river beds of the Forest Hill divide: Tenth Ann. Rept. State Min. Cal., 1890, p. 452.



A. ADIT TO DRIFTING OPERATIONS.



B. THAWING AHEAD OF SHOVEL, ELDORADO CREEK.

tunnel after the points had been left in fourteen hours, averaged 5½ feet, including taking out the points, putting in timbers, keeping up the track, and driving in other points to a distance of 5 feet. The average height to which the gravel was taken out in a representative block was 4 feet. Pl. XIV, A (p. 86), shows the remnants of old drift timbers in ground which has been hydraulicked subsequently to the drifting of the rich bed-rock pay. The cost of mining was $5.50 per

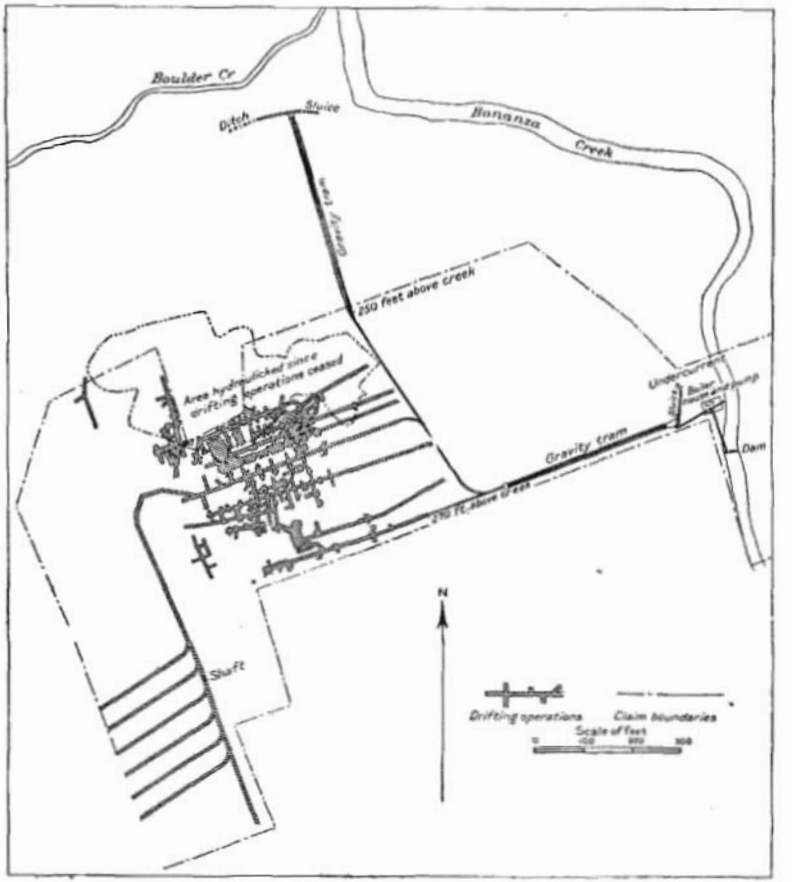

FIG. 16.—Plan of drifting operations on Solomon Hill, Klondike.

square yard of area worked. In drifting out the ground it was found that three points in a face 6 feet wide, allowed to thaw twelve hours and then withdrawn, the ground being "sweated" twelve hours longer, would thaw all the ground. The sluicing was conducted in the ordinary way of piling up the dump and afterwards caving and hydraulicking with a nozzle into the boxes. The actual working cost of washing was about 18 cents per square yard of area worked.

In drifting operations on a bench of Anvil Creek, Seward Peninsula, a main long adit was run 4 by 6 feet 6 inches in the clear, at a cost of $4 a foot, untimbered, for the entire width of the ground in a direction transverse to that of the creek. This was 500 feet in length and was 10 feet below the surface of the schist bed rock. The average depth of the ground was 20 feet, being 2 feet of muck, 11 feet of wash gravel containing almost no gold, and 7 feet of pay dirt, the last consisting of 5 feet of pay gravel and 2 feet of bed rock, which contained the best pay. This was the thickness drifted. The adit served as a drain for the workings. The ground was only partially frozen, and it is likely, as has been found in parts of the Alaska interior, that the constant draining of the ground assisted in a gradual thawing of the frozen parts. From the end of this main adit, a long tunnel (600 feet) was run for the length of the ground which was to be drifted, at a level of 8 feet above that of the adit floor. This was timbered with 6- by 6-inch posts, 8- by 8-inch caps, sets with 4-foot centers, lagged with 2- by 6-inch plank, top and sides. From this long drift cross drifts were run in a direction parallel to that of the main adit, at intervals of 100 feet, and with lengths of 40 feet on each side of the main longitudinal drift. The ground was then breasted, carrying a 40-foot face toward the adit. The Hidden Treasure system of timbering, using false sets, was employed. Track was laid both in the main adit and in the upper workings, and cars of 21 cubic feet capacity were employed in tramming, 4 in the main adit and from 15 to 20 in the upper workings. The stopes never exceeded 20 feet in back and forward dimensions. The timbers used were 8- by 8-inch posts, 7 feet long; 10- by 10-inch caps, 11 feet long; 5-foot centers, all ways, between posts. Boards were laid down to shovel on. The ground was so heavy it was found impossible to save the timbers, but the track was all recovered. In extracting 21,000 cubic yards, timbering cost $14,000, with lumber at $50 per thousand.

The gravel was trammed to surface and distributed on a long dump 40 feet on each side of a previously constructed 24-inch sluice 500 feet long. As usual, planks were laid on top of the sluice, and when spring opened the gravel was caved and horse scraped into the sluice. In distributing the gravel on the dump 3 men and a horse scraper had to be employed most of the time in keeping the snow off, on account of especially heavy snowfalls when the work was being done. When completed, the dump measured 700 by 80 by 20 feet, approximately. The drifting work consumed nearly eleven months, and the sluicing about two months, being delayed on account of frost in the gravel.

Labor employed averaged 45 men in two shifts of ten hours, at winter wage of $2.50 a day and board. A shift in the drifting operations consisted of 10 men shoveling into cars, averaging 8 cubic yards to the man; 3 to 4 trammers took care of the dirt shoveled. In sluic-



A. OLD DRIFT TIMBERS IN HYDRAULIC PIT, KLONDIKE.



B. APPLICATION OF STEAM POINT IN OPEN-CUT WORK.

ing, 10 men and two 2-horse scrapers were used to a shift. The product of the operations was $160,000; and the cost, including preliminary prospecting, was 59 per cent of the output. The work was done in 1901–2, and the opinion was given by the operator that the cost could be decreased 20 per cent under present conditions.

In drifting operations on high benches lying between Anvil and Dexter creeks near Nome the gravel must be hoisted through shafts. It is said that powder is efficient in extracting the frozen ground. This is contrary to experience in the Alaska interior, and is doubtless due to the fact that the gravel is not nearly so solidly frozen. In fact, it is said that the powder is used for only a portion of the time. From the main shaft, which must be in some cases 230 feet deep to reach the second pay streak, a drift is run the length of the pay ground. From this, transverse drifts are run at alternate intervals of 50 feet in each side of the main drift. Some operators sink the shaft on the side rather than in the center of the ancient channel, as by this method the shaft is less likely to "squeeze." The shafts are 3 by 6 feet, timbered with 2- by 12-inch plank laid up on the sides, with 2- by 4-inch timbers set vertically on the corners inside.

The face can be carried from 50 to 100 feet in length in the winter, as the constant slight freezing renders the gravel less heavy. In summer, on the other hand, the ground must be worked in small blocks. With the methods of timbering in use, 6- by 6- to 10- by 10-inch sawed posts are put in, on base block, and with a short 4- by 12-inch plank cap, posts having 3-foot centers in all directions. A space of 3 sets in width is generally carried before the ground is allowed to cave. When the ground is ready to cave a bulkhead is nailed to the second set, the timbers are pulled with ropes from the third, and the caved ground is caught by the bulkhead. The breast is then carried forward as before. No lagging is used except in the shaft and the main runway. In summer work the area of bed rock exposed in one stope rarely exceeds 10 feet square.

In sluicing the dumps from winter operations on the high Anvil benches, the expedient is adopted of building small dams of sod and erecting snow fences behind them to catch snowdrifts, so that sluicing water may be afforded in the spring from the melting snow. The remarkable phenomenon of deep-lying pay streaks on the Anvil benches has been considered by Mr. A. J. Collier[a] in his geological account of the Nome district.

On Eagle Creek, in the Birch Creek district, an interesting drifting operation was seen. It is especially difficult to work the creek claims by drifting on account of the partially thawed character of the gravel. A bed-rock drain was run in winter at one side of and parallel with the

[a] The placer deposits of Seward Peninsula: Bull. U. S. Geol. Survey, in preparation.

pay streak, and low enough to drain all the ground which it was proposed to work. The drain was covered and lagged with poles and thus rendered permanent. A shaft was then sunk at the lower end of the ground, 4 by 8 feet in dimensions and 20 feet deep. This was timbered only for the upper 14 feet, and was sunk in three days by 2 men. A tunnel was then run upstream the length of the ground, wide enough to admit 8-foot caps. Posts were 5 feet long, all timber being 9 inches square. Sets had 4½-foot centers, and the tunnel was lagged overhead with 2¼-inch flattened poles. A set of timbers delivered cost $4, there being 34 caps to a cord of wood. Lateral drifts 8 feet wide were driven at intervals of 8 feet, 4½ feet in thickness of gravel being taken. The gravel was wheeled to the shaft and windlassed to surface, about 25 cubic yards being raised in ten hours. The lamentable lack of any tramming arrangement for transporting the gravel to a distance resulted occasionally in the caving in of the ground from the added weight of the dump. The gravel so laboriously raised was thus lost. Some idea of the difficulties of operating on Eagle Creek may be seen from the following figures: Wood was $10 a cord, not excessively high; lumber, $180 a thousand; and freight-packing rates from Circle on the Yukon, 25 cents a pound in summer and 8 cents in winter. Considering the remoteness of the district, the work carried on was remarkably good and systematic.

THAWING.

One who has never visited the interior of Alaska finds it difficult to conceive the formidable condition of solidly and perpetually frozen alluvium which is there encountered by the placer miner. The quantity of water in the form of ice which occurs in the frozen gravel averages about 25 per cent; while in the overlying fine, black silt which forms the overburden the quantity of ice varies from 50 to 75 per cent. Whatever may be the physical composition of the material, it forms a mass as solid and as difficult to penetrate as solid stone, and can be disintegrated only by exposure to the sun's rays or by the long-continued application of some form of energy artificially applied.

In any open-cut operations the dense blanket of moss, from 12 to 18 inches in thickness, which covers the frozen ground, must be broken into and turned over either by adzes or plows before the action of sun and water can take any effect on the underlying muck. As has been said, this effect is remarkably rapid when the water is allowed to run over the exposed black and icy mass.

A curious condition exists in the treeless areas of Seward Peninsula. Wherever a growth of stunted willows occurs, the ground beneath is found to be thawed, and wherever the willows are replaced by moss the ground is frozen solid. The rule is not without exceptions, but has been found to have rather general application. The distribution

of the willows and moss-covered patches in the creek bottoms and along the low valleys appears to be entirely irregular. For further notes on the frozen and half-frozen conditions existing in the interior reference may be made to the matter presented under the heading, "Prospecting."

Drifting operations in the creek deposits of the Klondike, Birch Creek, Fortymile, and Fairbanks districts of the interior are nearly always carried on in solidly and perpetually frozen ground. A necessary accompaniment of the work is the thawing of the ground by artificial means. Mr. Greenleaf W. Pichard has thoroughly investigated for this report the possibilities of using any form of the electric furnace for thawing the frozen gravel, and has reached the conclusion that electric thawing is impracticable. The thawing of ground which lies open to the air, by the combined agencies of sun and water, will be considered under the heading "Hydraulic mining." Artificial power, through the agency of the steam point, is only in rare cases applied in open-cut work. The Klondike district afforded a few examples of this application of power, notably in connection with dredging operations on Bonanza Creek, the steam-shovel operations on Bear Creek, and in two open cuts on Upper Dominion and Hunker creeks. Pl. XIV, *B* (p. 86), shows an application of the steam point to open-cut mining on Hunker Creek. It is difficult to determine the efficiency in open work, as, naturally, a portion of the thawing is done by the sun. From the data collected, however, it does not appear to be any greater than its underground efficiency, which will be presently discussed.

The method of thawing gravel underground by wood fires is expensive and, unless the conditions are very exceptional, is not used in those districts where transportation facilities permit the bringing in of boilers.

According to experience on Deadwood Creek, Birch Creek district, the efficiency of a wood fire in creek ground was as follows: A fire taking three-fifths cord of wood (at $12 a cord) is built against the face of the bank. The pile of wood will be 18 inches wide, 2 feet high, and 25 feet long. Stones are laid up over the pile and a space is left to light the fire. The fire is lighted at 5 p. m. and left to burn until 8 a. m. the next day. The stones, which quickly get hot, are regarded as most efficient in thawing. On a 4-foot thickness of pay this amount of fire will thaw, in the time specified, from 5 to 6 cubic yards of gravel. This is at the rate of 9.2 cubic yards thawed to the cord of wood, which is considerably less efficient than the method of thawing with steam. Time, delays, and awkwardness of the method, moreover, make wood-fire thawing the most expensive that can be adopted. The figures per foot for shaft sinking range from $3.16 to $7.50 in taking gravel from prospect shafts. The efficiency given in

the above-cited case on Deadwood Creek appears to be very nearly the same as that given by Mr. E. D. Levat[a] for the operations in eastern Siberia.

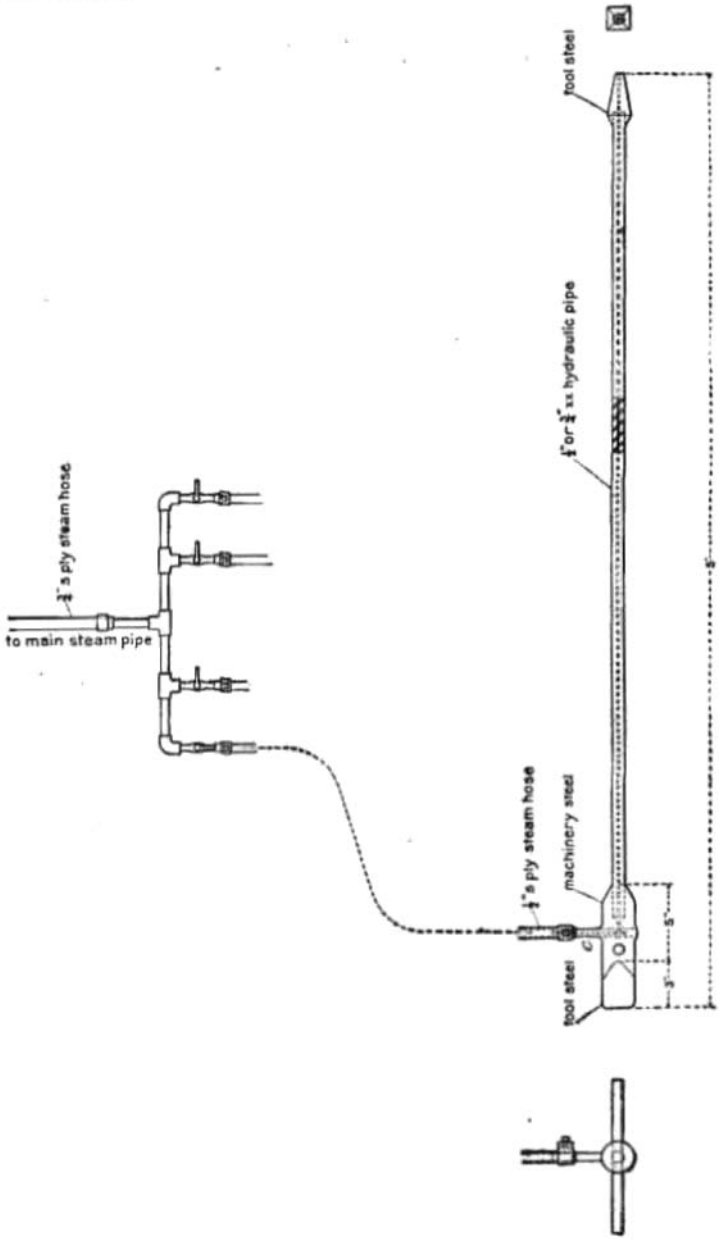

FIG. 17.—Details of steam point and crosshead.

The direct application of jets of dry steam to the gravel bank through the agency of driven pipes has been found to be the most effi-

[a] L'Or en Sibérie orientale. The formula used is: Each breadth of 1 inch of wood applied at the foot of the face thaws an equal width of gravel.

cient method in general practice for thawing frozen gravel. The amount of moisture contained in steam can be judged by the color of a jet of steam issuing from a small brass pet cock. If it is transparent or whitish near the orifice it contains less than 2 per cent of moisture; if pure white, the moisture is above 2 per cent.

Fig. 17 shows the details of the steam point and some of the fittings which its use entails.

In creek claims exceeding 15 feet in depth where solidly frozen ground occurs, as, for example, in the new Fairbanks district of Alaska, the method of drifting with the use of the steam point is as follows: A 20-horsepower boiler, capable of running 10 steam points, is put on the ground, and frequently one or two extra long points are provided for sinking holes. These long points, from 10 to 12 feet in length, are not so strongly made as the 5-foot points used in the drifting operations. In some cases pieces of one-half-inch hydraulic pipe are used. The point is set up on the ground and steam or hot water is turned on. The time for sinking a hole by this method to bed rock is from twenty-four to forty-eight hours. If large, flat stones are encountered in the gravel underlying the muck it is sometimes advisable to use strong, specially made points to prevent breaking. The average radius of a vertical shaft thus thawed by a single point is 2 feet, and the hole when cleaned out has a cylindrical or tube shape.

If timbering is required after the shaft is sunk it is generally found that the hole will thaw sufficiently to allow the shaft to be carried 4 by 5 feet or 4 by 6 feet inside the timbers. As a rule, however, winter shafts are not timbered. When bed rock is reached a tunnel or runway is run for a distance varying from 50 to 100 feet from the tunnel lengthwise of the claim. From this central drift, which is generally timbered, lateral drifts are run to a distance not exceeding 50 feet, or from this down to 10 feet, or the width of the pay streak. Two tunnels parallel with the central runway are carried at the ends of the cross drifts and connections made from them to the shaft. These are rarely timbered.

The frozen condition of the overburden allows a firm roof to stand without timbering while the gravel is being extracted. This is a great advantage and in part offsets the difficulties attending the breaking up of the frozen gravel. The ground is now ready for working. The drifts and main ways are run as low as possible in cases where the pay is thin, but a height of 3½ feet is the lowest that can be worked with economy.

During the night shift sufficient gravel is thawed to occupy the men in extracting it in the daytime. In handling, not only the picking and shoveling from the bank must be allowed for, but the wheeling to the shaft, the time of return to the face, and the hoisting of the

gravel to the surface and conveying to the dump. The face exposed by the cross drift at the far end of the runway is worked back toward the shaft, and the gravel is trammed in wheelbarrows to the shaft and hoisted. Points 5 feet in length are used to thaw the gravel, and are generally used in "batteries" or "crossheads" of four (see fig. 17, p. 90). The points are supplied with steam from a crosshead of iron gas pipe, three-fourths inch in diameter, fitted with elbows and short pieces of one-half inch pipe leading to the steam hose, to which the points are attached. The valves are generally set in these short pieces of pipe. The points are driven in with a mallet by the point man working on the night shift. The points are left in the bank from ten to fourteen hours. The thawing is nearly always done on the night shift, the only men occupied being the point man below and the fireman at the boiler above. Each point thaws a block of gravel on an average 6 feet into the bank, 18 inches on each side of the point and 4 feet high. The crosshead is laid on the floor of the drift, at a distance of 10 feet away from the face, and the steam hose connecting each cock of the crosshead with the individual points must be long enough to reach the desired distance for placing the point in the bank. The cross pipe *c*, to which the hose clamp attaches the hose, should be carried through the steel head and brazed on the opposite side so that it will not break off by a chance blow from the mallet.

It is considered good practice as a rule to start the points with hot water turned through the hose. The points must be driven carefully and slowly, and for 10 points distributed along a face the average time needed is from one to three hours. The amount of steam required for each point has been found to vary in amount from 1 to 2 boiler horsepower. One and one-half may be taken as a safe average. The amount of gravel which a point will thaw appears to vary with the length of the point, and this is regulated somewhat by the character of the gravel. The 5-foot point has been found the most economical size for the small operator.

A typical illustration of the efficiency of the points in the Fairbanks district is the experience at No. 8, below Fairbanks Creek. Points of Dawson manufacture, 5 feet long, costing $15 each laid down, were used in crossheads of four. They were put in at distances of from 2 feet 6 inches to 3 feet apart. The points were started with hot water, and it took three hours to drive them in. A 12-horsepower boiler supplied the steam for 10 points, three-fourths of a cord of wood being burned on the night shift, when the thawing was done. In twelve hours the 10 points thawed a block of gravel 30 feet in length by 5 feet in height by 6 feet into the bank—an average of 3.3 cubic yards to the point.

The above is a little high for the average duty in the Fairbanks district, but is low for the Klondike creek drifting operations. A typical



A. DRIFT MINING ON FAIRBANKS CREEK.



B. HYDRAULICKING, SILVER BOW BASIN.

result on Hunker Creek, where 1¼ to 1½ horsepower was used for each 5½-foot point running ten hours, was 4½ cubic yards. Pl. III, *B* (p. 40), shows a winter drifting operation in the Klondike, and Pl. XV, *A* (p. 92), shows a drifting operation during summer on Fairbanks Creek. Pl. XIV, *B*, shows a battery of steam points thawing ground in the open in preparation for excavating by a steam shovel. Three cords of wood, at $13 per cord, were burned in twenty-four hours to generate steam for operating 15 of these points 10 feet long. These thawed ground 14 feet deep to bed rock. As 4 cords of wood were burned in addition on the steam shovel, and 20 men, at $6 a day, were employed in the twenty-four hours to get out less than 500 cubic yards a day, the operations were not economical. In connection with a dredging operation the thawing by means of steam conducted through gas pipe in 11-foot lengths was estimated to add 40 cents per yard to the cost of working the ground.

The only drifting and steam-thawing plant at Nome gave an efficiency for each point of only 1¼ cubic yards. The points were using in this case a little less than 1 horsepower each and were run only for eight hours. Moreover, the gravel was small and was mixed with much ancient beach sand, which in a frozen condition is extremely difficult to thaw with steam.

The method of thawing with hot water by means of a force pump set in the underground workings, which forces hot water through a small nozzle against the bank, has been tried successfully in the Klondike district. At a claim on Gold Run, where it was desired to extract a 3-foot pay streak of gravel capped by 27 feet of barren gravel at a depth of 50 feet below the surface, a small force pump of the ram pattern, with outside packed valves, was placed in the main runway near the shaft. It drew water from a 6-foot sump near at hand, to which the workings drained. The pump had 4-inch intake, 3-inch discharge choked to 2½-inch, and the water was pumped to the face by means of cotton hose and discharged through a 1-inch brass nozzle at 40 pounds pressure. Six thousand gallons of water were used over and over, and by discharging the exhaust from the pump into the suction the water was kept at a temperature of 150° F. In a shift of ten hours the pump, using 30 horsepower, thawed and broke down ready for the shovelers 175 cubic yards of gravel. This is vastly superior to the average Klondike duty of the 1½-horsepower steam point, even allowing 4 cubic yards to the point, as the 30 horsepower would supply only 20 points and the maximum duty would be 80 cubic yards.

Only under certain very favorable conditions, however, can the hot-water method be used. There must be no silt in the gravel, otherwise the water becomes thick and can not be settled in the sump. If the bed rock is in large flakes, and the pay sinks into it, the hydraulic

method is inefficient in thawing the valuable ground. The method is worthy of the serious attention of the Fairbanks placer miners, however, as will be pointed out in the discussion of that district (p. 97).

HOISTING.

For hoisting and conveying, say to a distance not exceeding 200 feet, the Dawson self-dumping carrier, with accompanying bucket, cables, etc., and steam hoist, must be used in order that the most economical work per man employed can be done. This device, which is shown in fig. 18, is without doubt the best system of handling gravel from a shaft of shallow depth now in use in the Northwest. It is strong and compact, and is simple in operation. Those parts which by their position receive the most strain and jar can be made sufficiently durable to withstand hard usage.

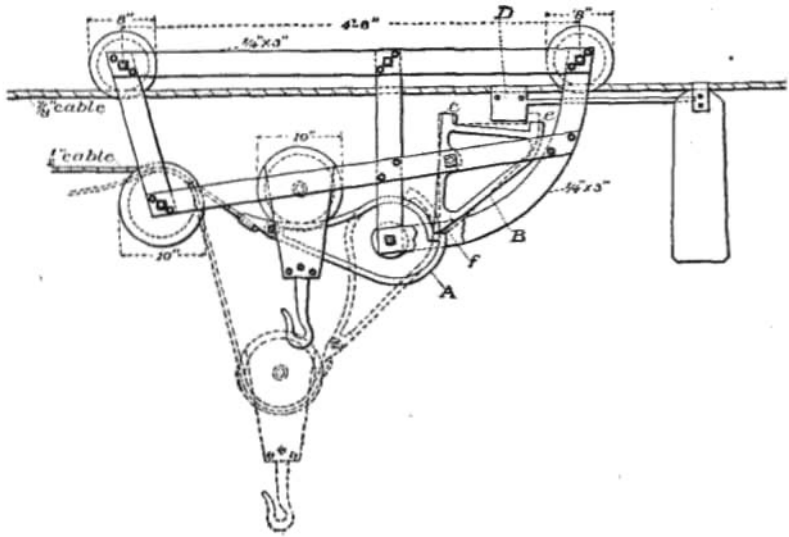

FIG. 18.—Dawson self-dumping carrier.

No springs are used in the construction, for the reason that at low temperature, say of 40° F. below zero, metals are very brittle, and the constant jar, a necessary accompaniment of the work of this apparatus, renders springs and any light metallic member unsafe.

As fig. 18 shows clearly the construction of the carrier, only a few words need be said of its operations.

It may be stated that three distinct operations are accomplished, two of which are performed by the carrier, the third being effected by an auxiliary rope used in dumping the bucket. The first consists in engaging the bucket as it arrives from the shaft and carrying it to the dump box, the second in returning the bucket to the head of the shaft and there dropping it to the bottom. As the carrier returns down

the seven-eighths inch cable, the hook to which is attached the bucket occupies the position indicated by the solid line. The cam, A, lies horizontally and is held firmly in this position by the dog, B, the weight of the bucket pressing the notch of the cam against the point of the dog, *f*. When the carrier reaches the head of the shaft the end, *c*, of the dog strikes the block, D, and frees the point of the dog from the notch of the cam. The front of the cam now occupies the position indicated by the dotted line, and, as the bucket sinks into the shaft, is pressed against the block, since the carrier tends to move backward. Thus as the bucket sinks with the hook on the one-half inch cable the carrier is held firm.

As the bucket rises from the shaft or pit, the strain is toward the engine, and the lower end of the dog, *e*, still prevents the apparatus from moving.

When, however, the cam, A, by the upward movement of the bucket, reaches the horizontal position indicated by the solid lines, the point of the dog, *f*, jumps into the notch, lowering at the same time the point, *e*, which allows the carrier to move up the seven-eighths inch conveying cable, and also once more secures the cam in its horizontal position.

The block attached to the cable is held in a vertical position by a suspended log or block, which insures its engaging with the dog.

By this system of working, if the self-dumping rig handles 250 of the 30-pan buckets in ten hours or, roughly, 60 cubic yards, the plant will necessitate the employment of 12 men, namely, 2 firemen, 1 hoist man, 1 point man, and 6 men shoveling and wheeling, beside the foreman. The ordinary set-up of the self-dumper is shown in fig. 13. The boiler used for generating the steam for points at night is used for running the hoist in the daytime. In running from 15 to 20 points at night it will burn a cord of wood, and in hoisting in the daytime will burn from one-half to 1 cord more. The total daily twenty-four-hour expense can not be brought below $130 and will probably amount to $150. It is evident that with such a plant the tenor of the gravel must amount to at least $2.60 to the cubic yard to pay any profit at all, exclusive of washing in the spring, and should be 4 cents to the pan, or $5.20 to the yard, to pay a profit which compensates for operating in so remote and expensive a country. The cost of washing in the spring is in general from 50 cents to $1 per cubic yard.

The winter dumps are piled in a conical heap around the gin pole, to which the trolley cable of the self-dumper has been attached while the dumping is in progress. In laying out the space for the dump, the string of boxes in which the gravel is to be washed during the following spring is so laid that it will bisect the proposed cone, having its proper grade and length. When the spring opens the dump is

easily shoveled into the boxes, from both sides, beginning at the lowest point and working upward. Boards are generally laid over the top of the boxes, and a portion of the gravel rests on these. The boards are taken off as the work of shoveling in progresses.

The expenses of winter work are much greater than those for summer, and the tenor of the gravel must in consequence be much higher. In the first place it is to be remembered that the gravel dumped in winter must be all rehandled in the spring. In thawing also the amount of steam used in winter is greater than in summer, and all pipes and hose conveying steam both above and under ground must be coated with asbestos or other nonconducting material. On the other hand, labor is generally cheaper in winter than in summer, and the possibility of striking thawed streaks of ground is much less.

DRIFTING IN THE FAIRBANKS DISTRICT.

As has been stated, the only mining practiced at Fairbanks is creek mining. In the open season, although the bulk of the ground can be worked by drifting, a smaller proportion is workable by open cutting. By far the larger portion of the ground must be worked by drifting on account of the depth to bed rock and, in many cases, the thinness of the pay. The ground is in the main frozen, but thawed streaks occur. The gravels are of the angular and subangular character which marks all the gravels deposited in recent time in the northwest. The angularity is more pronounced than in the Birch Creek district or the Klondike.

One characteristic feature of the Fairbanks gravel has an important bearing on the method of thawing the frozen gravel. This is the fact that while the layer of so-called muck is comparatively thin, from 2 to 7 feet in the workings on the creeks themselves, exclusive of the slopes, the gravels, which are from 6 to 15 feet in thickness, do not carry pay throughout their section, but only in the lower part. The pay is sometimes as thin as 6 inches in the gravel, and rarely exceeds 3 feet. It is then frequently necessary to take only a portion of the gravel down, and to run the drifts as low as possible, *i. e.*, not to exceed 3½ feet. To do this economically, and so that the top and barren gravel will not be continually caving and falling during the drifting, the ground must either be timbered or the method of steam thawing must be abandoned. Another reason why the method of steam thawing has a limited application in the Fairbanks district is the fact that the gravel is very argillaceous in its pay portion, and the thawing and drying with the steam result in a baking of the ground. Thus the gravel which was frozen becomes in its dry state cemented, and the difficulty of getting it out is not avoided but only lessened.

Thawing by means of hot water driven through a force pump and conducted to the bank by means of cotton hose and piped against the

bank by means of a small fireman's nozzle is the most successful method which has been so far tried to thaw ground under the above-mentioned conditions. As regards the heating of the water, the system adopted at Fairbanks is to conduct the exhaust steam of the pump back into the suction of the pump as it draws water from a sump alongside of it. This has been found more effective than simply turning the exhaust pipe directly into the sump itself. The water used is sometimes supplied in sufficient quantity from the mere seepage from the ice mixed with the thawed gravel. But sometimes it will have to be introduced in the pit in small quantity. On the other hand, especially where thawed streaks occur naturally in the gravel, the water must be pumped out. This is done by the same pump used for the hydraulicking, without changing its position.

This method of thawing by hot water piped against the bank has two advantages. The strongest appears to be the fact that gravel thawed by this method can, as it were, be selected in the face, and no higher gravel than may be profitable need be taken down. The portion of the gravel above the part taken down remains solidly frozen, and consequently the roof of the drift or wide stope does not cave any worse than does the roof of solid muck in drifting operations where all the gravel in its complete vertical section is extracted. Another advantage is that the gravel is moved from its original position farther than by steam, and if it contains clay the clay has less opportunity to bake and cake than with steam thawing, and the amount of hand work in picking down the gravel is lessened.

A serious objection to thawing by hot water may justifiably be raised in cases where the bed rock consists of large slabs of schist, into which the gold sinks from 1 to 4 feet and even more. In such a case the water can not be piped to reach all the frozen gold-bearing material. Although I am not aware that a combination of the hot-water and steam-thawing methods has been tried in such a case as the above, it seems not impossible that such a combination would be the most economical. On the other hand, where the bed rock consists of finely comminuted schist or softened, thoroughly rotten rock, even should the gold be found in it to the depth of 2 feet, there can be no valid objection to the hot-water hydraulicking method. In the Nome district of Seward Peninsula, where the hot-water method was tried, it was found that the water finally became too thick with sediment to be used in the pump, and the system was abandoned.

A minor recommendation for the use of the hot-water method is the fact that all the unpleasantness of the steam method, which fills the workings with steam, creates dampness, etc., is obviated, and the walls and roof of the drifts are dry, while ditches cut in the bed rock on grade to the pump sump can be so cut as to prevent the floors from

being wet. The obscurity of the air in the workings by steam, especially in the early part of the day shift, is frequently a source of danger, as the roof can not be watched so closely as it could were the air clear, and consequently slabs of the roof that are ready to fall can not be easily seen, so that the liability that men will be crushed is greater.

I should especially recommend the method of hot-water thawing to the consideration of the miners of Cleary and Pedro creeks, while on Fairbanks Creek, as hitherto developed, the method of thawing with steam points seems more applicable.

In the Fairbanks district shafts sunk for work in the summer time are in nearly all cases timbered, either wholly or partially. In very deep shafts, as, for example, on the left bank of Cleary Creek near the junction with Chatham, where 40 feet or more of solid muck is encountered, timbering does not appear to be always necessary throughout the whole of the shaft. The muck forms a wall which resembles in its consistency a wall of solid ice, and in working throughout a season of four months, with the shaft in constant use, there will be little caving of the walls. All shafts that extend 20 feet or less, however, especially where gravel composes half or more of the section—shafts intended for working out a block of ground, conducting steam connections, pump connections, and connections for hoisting—should be securely timbered.

In view of the local conditions, the following method of timbering appears the most satisfactory. After the hole is sunk to the required depth by thawing, a square set with 6-foot centers—or should the shaft be 4 by 6 feet, of this dimension—is put in at the bottom. Three-inch pole lagging, with cross sets of 6-inch timbers inside at 6-foot intervals, is carried up to the collar. Inside the sets 6- or 12-foot poles, 3-inch, are nailed in the four corners to the cross sets. Moss is laid up outside the pole lagging, as dry as possible, and packed against the gravel or muck walls. In cases where it is impossible to sink without timbering as the shaft is sunk the timbering is carried down, and the lagging is driven as each set progresses, the square set being put in at the bottom on the completion of the shaft. Shafts timbered in this manner have been found to stand for periods of from one to two years, as long as the work in the Fairbanks district has been in progress, and there is no reason why they should not stand much longer. Timbering of this sort can be done for the most part with the ordinary cord wood delivered for fuel, and this is much the cheapest method available.

The cribbing method is sometimes adopted, accompanied by the same packing, with moss outside the cribbing. It is, however, more expensive, and in a shaft of considerable depth is much more likely to get out of plumb in this frost-ridden country.

In the Fairbanks district it has not yet been found necessary to timber the underground workings to any great extent. The main runway, if it is to be used for the whole season or for a period exceeding a month, should be timbered for safety. Six-foot sets of posts and caps only, with lagging over the roof, are generally sufficient. Pole lagging is cheaper and more advisable than split lagging. The caving system, working always toward the shaft, allows the faces to be carried forward without timbering of the stopes. The elaborate timbering methods necessary in the Klondike benches and in many parts of California in drifting operations are happily not needed in this portion of Alaska, and are not likely to be required in any extension of the Tanana area. No case has been seen in the operations, as thus far developed, where false sets were carried in taking out the gravel. When the operations at Fairbanks become more extensive, however, and drifting is carried on more systematically with wide faces, it is very likely that the workings will require timbering. At present it is not possible to give the cost of this work, as the figures were not obtainable.

HYDRAULIC MINING.

GENERAL REMARKS.

The hydraulic method of working gold gravel deposits is the most economical method from the standpoints of power, capacity, and labor.

It is, on the other hand, exceedingly wasteful of water, and the topographic conditions under which it may be successfully and profitably conducted are not of common occurrence, even in mountainous districts.[a]

The hydraulic method of mining was invented by Edward E. Matteson, a native of Sterling, Conn., and applied by him to the auriferous gravels in California in 1852.[b] One or more jets of water under pressure are thrown from a pipe or pipes with great velocity against the face of a gravel bank, and the gravel is loosened by the stream so that it falls or "caves." The gravel is struck with sufficient force to be disintegrated and broken up so that it can be carried by the current into the sluice if the bed rock has a sufficient grade. For assistance in moving and washing the gravel after it leaves the bank, additional

[a] The amount of water used in hydraulicking is shown by the following illustration: Three hundred million gallons of water a day are used at present for the supply of Greater New York City, or 26,666 miner's inches, of twenty-four-hour service. Taking the duty of an inch at 2 cubic yards, and a tenor of 15 cents in gold per cubic yard, the above amount would supply only 13 hydraulic mines, each using 2,000 miner's inches under head. The total amount of gravel washed would be 52,000 cubic yards per day, and the product $7,800; or (with a season of one hundred and twenty days) annually, 6,240,000 cubic yards, and a product of $936,000, an amount not startlingly large, considering the magnitude of the operations involved.

It is to be expected that persons with a limited knowledge of hydraulic mining will object to the low capacity and short season assumed in the above, but operators of long experience will realize that the conditions and results are assumed, if anything, more favorable than is found in average practice.

[b] Whitney, J. D., The auriferous gravels of the Sierra Nevada of California: Mem. Mus. Comp. Zool. Harvard Coll., vol. 6, 1880.

water is frequently used under slight head, and is known as "bank head" or "by-wash" water. Various devices for more easily disintegrating the bank and for disposal of the large bowlders and of tailings where natural grade is lacking will be later discussed.

In California the application of hydraulic mining spread with great rapidity, especially within the drainage basins of San Joaquin and Sacramento rivers. This method was adopted also in other portions of the western United States and in other parts of the world, particularly in Australia and New Zealand. In the part of California referred to, extensive operations ceased, not because the gravel deposits were exhausted, but because of economic considerations other than those of mining. The passage of an act of Congress in March, 1893, entitled "An act to create the California Débris Commission and regulate hydraulic mining in the State of California," sounded the death knell of the huge mining operations which had changed the topography and blanketed many square miles of arable lands in the San Joaquin and Sacramento valleys with gravel tailings.

The comments of J. D. Whitney,[a] written in 1880, concerning the application of hydraulic mining to California conditions, are as follows:

> It is owing to a happy combination of favorable circumstances that the system of hydraulic mining has been so successful on the slopes of the Sierra Nevada. That the peculiar set of conditions which makes hydraulic mining possible is not often met with is sufficiently proved by the fact that this system, which seems so admirably adapted to the needs of the Californian gravel miners, has hardly been at all successful in any other region. It has been tried again and again in the southern United States with almost unvarying loss; and even in Australia, where the mode of occurrence of the gold is in many respects so similar to what it is in California, there are few districts where the hydraulic method can be applied.
>
> The first great need of the hydraulic miner is an abundance of water and with a considerable "head," so that the stream may issue with sufficient velocity from the pipes.
>
> An abundance of water can not be secured without extensive engineering operations and the expenditure of a large amount of money. Extensive reservoirs must be constructed by building dams across the outlets of the mountain valleys, so as to impound the water coming from the melting of the winter's snow on the high Sierra, and the necessary canals—or ditches, as they are universally called by the miners—must be excavated to carry the water to the points where it is needed for use. The long, rapid, and rather uniform slope of the Sierra, in the mining districts, makes it possible almost everywhere to carry the ditches with such a grade and in such a position as to allow the water to be taken from them at a sufficient elevation to give the necessary head at the point of working. The great elevation of the important gravel masses and the deep canyons into which the whole mining region is cut up, afford, in almost every locality, the necessary facilities for arranging the sluices and disposing of the tailings.

A need equally as great, not sufficiently emphasized by Whitney, is adequate grade or slope of the bed rock for the moving of material. Experience has shown that the lightest grade of stream bed upon

[a] Loc. cit., p. 62.

which hydraulic operations may safely be undertaken is 220 feet to the mile.

The above statements regarding hydraulic mining are as worthy of consideration to-day as when they were written. Bench deposits, as already defined, are those above all others to which the hydraulic method is most likely to be successfully applied, because adequate grade for the disposal of tailings can be secured. Deposits in the beds of present streams, on the other hand, are exploitable by hydraulicking to a far less extent. In Alaska extensive bench deposits do not occur, even in the alpine districts of the south coast, and, moreover, where auriferous benches are found they are not backed by high mountains from which the water under pressure can be obtained. The bench deposits of Alaska are not characterized by great thickness as are those of California. A depth of 10 feet of auriferous gravel with 20 feet of overlying barren silt, or a total of 30 feet, is a not uncommon condition in Alaska, while in California gravel banks of 75 to 500 feet in thickness occur and have been worked by hydraulicking. The hydraulic operation shown in Pl. XV, *B* (p. 92), is on a lake bed, locally formed in a portion of Silver Bow basin, Juneau district.

The hydraulic principle implies the breaking down of all the alluvial material by water under pressure, the cheapest power. It is evident that unless the gold is distributed throughout the vertical section of the alluvial deposit, as well as on and in the bed rock, the greatest amount of material is hydraulicked off at a loss. In general the pay dirt in Alaska composes less than 15 per cent of the bank, measured vertically. In California gravels, on the other hand, much more frequently a small amount of gold occurs throughout the whole bank.

In Alaska attempts have been made to work very shallow ground, in some cases of 5 feet section, by hydraulic methods involving the construction of ditches and installation of machinery at a cost of $100,000 and over. Unless the gravels worked were much richer than previous workings in the vicinity, it was impossible to see how the enterprise could by any means be profitable. Simple mechanical plants, requiring a comparatively small investment, could have handled the small body of gravel fully as fast and in the long run more cheaply. It is undoubtedly true that many men are deterred from installing really economical plants of a mechanical nature by the desire to apply the spectacular methods of the hydraulic miner, without regard to the existing conditions.

A word should be said about the application of power to produce pressure for hydraulicking.[a] Several plants where this principle is applied have been visited in Alaska and the neighboring British territory. Nine plants were seen and it was not clear that any plant pump-

[a] These statements do not refer to the hot-water method of hydraulicking frozen gravel.

ing water for hydraulic mining was making expenses. Some Nome operators are of the opinion that if crude oil can be obtained for $2 a barrel the gas engine can be profitably used to hydraulic certain rich patches of the coastal plain gravels, using 50 to 60 pounds pressure at the nozzle. Only under the most exceptional conditions would such an application of the hydraulic method be profitable. It may be truly said that 95 per cent of all attempts to pump water in hydraulic gravel mining, in whatever portion of the world they have been tried, have been failures. The miner who contemplates such an operation in a remote region where coal costs $30 a ton or wood $15 a cord had better first exhaust the possibilities of all other methods of moving gravel which circumstances or ingenuity can suggest.

It must not be assumed that the tenor of the gravel in Alaska is greatly above that of the auriferous gravels formerly worked so extensively in California, especially where it is necessary, as in hydraulicking, to distribute the value contained in the thin-bottom pay streak throughout the whole of the vertical section of gravel which must be moved.[a] There is a widespread opinion, amounting to a dictum, that the hydraulic method should be installed in preference to others wherever there is the slightest chance for its success. That this chance is small in the hitherto developed portions of Alaska the present account will make clear. Capital invested by the miner in expensive water conduits in Alaska is not recoverable except from the profit on his operations. The ditch builder can not enter the domain of commerce and sell his water or the power generated thereby, as do many of the water companies in populous agricultural and industrial communities. In rare instances only can he even sell it to miners. On the exhaustion of his own auriferous ground, his ditch and plant becomes practically valueless.

While hydraulicking river and creek beds in Alaska with the necessary accompaniment of some form of lifting operation for the tailings is not to be entirely decried, it should be undertaken with extreme caution. The ever-present danger of floods and the expense of wing dams must be considered. The tailings will be raised by the water lift primarily, and the method of using this in gravel mining will be fully described. The operator should bear in mind, however, that the introduction of the water lift decreases by over 60 per cent the duty of the unmodified hydraulic method as above described; also that the

[a] For example, Whitney states (loc. cit., p. 118) that the area hydraulicked off at Todds Valley, Placer County, Cal., was 1 mile by one-fourth mile in area, and the gravel from 35 to 75 feet in thickness, a total of nearly 9,000,000 yards, with an estimated yield of $4,000,000, or about 44 cents per cubic yard.

At the Excelsior claim, near Placerville, Eldorado County, Cal., 20 acres of ground were washed off with an average thickness of from 40 to 60 feet of pay gravel. The yield was estimated at $5,000,000, about half of which was taken out by drifting and the other half by hydraulicking. Mr. Alderson, the principal proprietor, estimated that the yield of the Excelsior gravel was $1 per cubic yard. A single placer claim of 20 acres, containing so large an amount of gold as the Excelsior claim, has yet to be discovered in Alaska.

use of the ingenious device entails a new set of difficulties with which his previous experience in hydraulic mining will hardly have fitted him to deal. An unfortunate instance was seen in one of the remote districts of Alaska, where a hydraulic elevator of 5 tons weight had been imported at a cost of nearly $2,000 and was found useless because insufficient water to operate it was obtainable, although a ditch and flume line had been constructed at a cost of $15,000. The elevator lay on the bank, and a makeshift had been improvised from a piece of sheet-steel pipe and a fireman's brass nozzle.

That hydraulic operations are and have been successfully prosecuted in Alaska is not to be denied. The cautionary remarks which have been made will serve as a reminder, however, that the moving of large bodies of gravel by water under natural head is not always as cheaply accomplished as a casual inspection of such operations would induce one to believe. In any event, a hydraulic installation, under conditions where the cost of leading water runs into the thousands of dollars per mile, should not be undertaken until due consideration as to the possibility of using other methods has been given.

DITCHES, FLUMES, AND RESERVOIRS.

In table 8 an attempt has been made to show in concise form the principal facts regarding the construction of water conduits in Alaska and the North. So great was the extent of territory covered that opportunity for measurements and calculations was only occasional. The statements of operators were generally accepted; they were rejected only when they were palpably misleading. When not otherwise indicated, the data shown were supplied by the operators. When the data were based on subsequent estimates, the figures are starred.

It can not be too strongly stated that the tables in this report are based on statements of operators and are not the result of detailed investigation of properties. The collection of data for this report necessitated the covering of a vast extent of territory in four months' time. The data are as complete and as nearly accurate as the circumstances allowed. Estimates based on the cost of water conduits as given below, and the amount of water available, should take into consideration the degree of authority which attached to the compilation.

TABLE 8.—*Water conduits in Alaska and the North.*

Locality.	Ditches.										Notes.
	Length earth work.	Length rock work.	Grade per mile.	Width.		Depth.	Average amount of water used, miner's inches (1.5 cu. ft. per min.)	Greatest head.	Cost of construction per mile.	Annual cost of maintenance per mile.	
				Top.	Bottom.						
				Feet.	*Feet.*	*Feet.*		*Feet.*			
South Coast Alaska:											
Douglas Island											
Gold Creek											
Do											
Silver Bow basin											
Windfall Creek [a]											
Lemon Creek											
Sunrise district:											
Miller Creek [a]	2 miles		18 feet				1,600	110			
Crow Creek [a]	1 mile		26 feet	6	3	2					
Atlin, B. C.:											
Pine Creek	4½ miles		8 feet	12	6	4	1,800	135	$3,600		
Do	6½ miles		8 feet	9	4	3	1,000	142	3,000		
Do	3 miles		8 feet	7	4	3	700	250			
Birch Creek											
Spruce Creek	2,000 feet		5 feet	9	4	6	900	200			
Do	11 miles			7	2	2½	1,200	200	5,200		
McKee Creek											
Do											
Do											
Do	3,300 feet		26 feet	6	3	2½	1,600	325	5,220		
Porcupine district:											
Porcupine Creek [a]											

Dawson district, Y. T.:											
Miller Creek [a]	9¼ miles		8 feet	8½	3½	3½	1,200				
Do	8.6 miles		8 feet	6½	2½	1½	600				
Bonanza Creek											
Do	9,400 feet		13.7 feet	5	3	1½	100			$350	Cost, ditch, flume, and siphon, $12,000.
Do	2 miles		7 feet	5	2	3	160	150			
Do	8 miles		8 feet	6	3	2			1,500		Ditch under construction.
Eldorado Creek	6 miles		10 feet	8	4	3	120	120	3,000		
Hunker Creek	4 miles			3	2	2	160	20	2,500	150	
Do	5½ miles			3	2	1½	100	40	2,000		
Eagle district:											
American Creek											
Fortymile district:											
Wade Creek [a]	1 mile		8 to 9 inches				120				
Do	400 feet		2 to 13 inches				200				
Birch Creek district:											
Deadwood Creek	750 feet						120				
Do	3,000 feet		6 to 8 inches				120	65	800		
Do											
Mastodon Creek											
Fairbanks district:											
Fairbanks Creek	900 feet			2	2	1	100		5,800		
Do	3,000 feet		4 to 5 inches	5	4	1½	150		6,330	500	
Cleary Creek	500 feet		3 feet	3	2	1½	75		2,500		
Do	1½ miles		3 feet	3	2	1½	50		3,200		
Do	1 mile		3 feet	3	2	1½	50		2,000		
Rampart district:											
Hoosier Creek [a]	3,500 feet		3 to 4 inches	8	6	1½	350	75	[b] 10,500	Expensive.	
Pioneer Creek [a]	3½ miles		3 to 4 inches	5	4	1½	300		[b] 8,760		
Nome district:											
Nome River [c]	17 miles		3.87 feet	11	8	3	1,000	360	2,800	300	$300,000 total cost, including annual maintenance for 4 years.
Do	26 miles	5 miles	4.5 feet	14	10	3	[d] 2,000		[e] 3,000		
Do	5 miles	1,300 feet	6.5 feet	11	8	3	2,000		[e] 2,800		

[a] Not visited. [b] Ditch and flume. [c] See special description of the Miocene ditch (pp. 123–126). [d] On Aug. 23, 1904, measured 1,752 miner's inches. [e] Ditch.

TABLE 8.—*Water conduits in Alaska and the North*—Continued.

Locality.	Ditches.										Notes.
	Length earth work.	Length rock work.	Grade per mile.	Width.		Depth.	Average amount of water used, miner's inches (1.5 cu. ft. per min.)	Greatest head.	Cost of construction per mile.	Annual cost of maintenance per mile.	
				Top.	Bottom.						
Nome district—Cont'd.				*Feet.*	*Feet.*	*Feet.*		*Feet.*			
Basin Creek	2½ miles		10 feet	7½	4	2	250	275	$1,300		
Glacier Creek	5 miles		5 feet	4	3	1	115	25			
Dexter Creek				5	3	1	120				
Cripple River	4 miles		4.5 feet	8	6	1	775		2,500		
Council district:											
Ophir Creek	4 miles	1 mile	4 feet	9	6	2	1,000	192	[a] 4,000	$330	Cost, $8,000; includes 26-inch pipe line, 3,500 feet; total cost, $200,000.
Do	18 miles	5 miles	2.3 feet	16	10	3	[b] 3,500	200	[a] 6,000		
Do	6 miles		2.3 feet	8	6	2	600		2,000		
Do	1½ miles		5.3 feet	9	6	2	160		5,330		Includes rock cuts.
Do	2½ miles	400 feet	3.2 feet	5	6	8	1,600	100			Total cost ditch, flume, and trestle, $30,000.
Do	8 miles										
Gold Bottom	1 mile			3	2	1½	100	60	[d] 1,000		
Solomon district:											
Solomon River	9 miles		5 feet	12	10	3		120	8,000		Mile cost includes allowance three-fourths mile rock cut; 7½ miles more under construction.
Do	8½ miles		4 feet	16	12	5	1,200	120	15,000		
Port Clarence district:											
Sunset Creek [e]	27 miles		5 to 8 inches	15	12	3½	2,000				Ditch under construction.
Klondike River	11,500 feet	1,000 feet	10 feet	7	4	2½	500	300	4,230		Do.

[a] Ditch; rock cut, $11,500.
[b] On September 1, 1904, did not exceed 1,500 miner's inches.
[c] Ditch; rock work, $5,000.
[d] Data estimated.
[e] Not visited.

TABLE 8.—*Water conduits in Alaska and the North*—Continued.

Locality.	Flumes.													
	Length.	Grade to feet per mile.	Width.	Depth.	Size of boards.	Size of posts and sills.	Size of stringers.	Average amount of water used. (Miner's inches (1.5 cu. ft. per min.).)	Greatest head.	Cost of construction per mile.	Annual cost maintenance per mile.	Cost of lumber per M.	Average open season.	Notes.
South Coast Alaska:			*Ft. in.*	*Ft. in.*	*Inches.*	*Inches.*			*Feet.*					
Douglas Island														
Gold Creek	4,600 feet	34.30	4 8	4 8	2 by 12	4 by 6, 4 by 4			200	$13,616		$13.00	May 15–Nov. 1	Flume not in use.
Do	1,000 feet	30.90	4 0	2 0	1 by 12	2 by 4		200	240			15.00	12 months	Water generates mill power.
Silver Bow basin	3,000 feet	27.80	4 0	3 0	2 by 12	6 by 6, 6 by 4			150			15.00	May 15–Nov. 1	Flume not in use.
Windfall Creek [a]	5,000 feet	14.00						250					Apr. 15–Oct. 20	
Lemon Creek [a]	2 miles	20.00	5 0	3 0								7.50	May 1–Nov. 1	
Sunrise district:														
Miller Creek [a]													May 15–Oct. 15	
Crow Creek [a]													do	
Atlin, B. C.:														
Pine Creek													do	
Do													do	
Do													do	
Birch Creek	1,980 feet	10.00	3 6	1 7	1 by 8	2 by 4		600	150			40.00	do	
Spruce Creek	2,500 feet	5.00	4 0	2 8				900	200			40.00	do	
Do	Short sections.		4 0	3 0	1½ by 8	4 by 6	4 by 8 inches by 12 feet.	1,200	200			45.00	do	
McKee Creek	3,000 feet	42.20	2 6	2 6	1½, 1	2 by 4, 4 by 4	4 by 4 inches by 12 feet.	[c] 2,000	170			45.00	do	
Do	3,000 feet	35.90	3 4	2 3			4 by 4 inches by 12 feet.	2,000	170	9,620		45.00	do	

[a] Not rifled. [b] Bottom boards and side boards. [c] May 20 to September 1, 2,000 miner's inches; September only, 500 miner's inches.

TABLE 8.—*Water conduits in Alaska and the North*—Continued.

Locality.	Flumes.													
	Length.	Grade in feet per mile.	Width.	Depth.	Size of boards.	Size of posts and sills.	Size of stringers.	Average amount of water used, miner's inches (1.5 cu. ft. per min.).	Greatest head.	Cost of construction per mile.	Annual cost maintenance per mile.	Cost of lumber per M.	Average open season.	Notes.
Atlin, B. C.—Cont'd.			*Ft. in.*	*Ft. in.*	*Inches.*	*Inches.*			*Feet.*					
McKee Creek	3,500 feet	33.20	2 8	2 8			4 by 4 inches by 12 feet.	2,000	170	$9,028		$45.00	May 15–Oct. 15	
Do													do	
Porcupine district:														
Porcupine Creek[a]	1,100 feet	26.40						3,330				20.00	May 1–Oct 1	
(?) Creek[a]	200 feet							1,000	400			50.00	do	
Dawson district, Y.T.:														
Miller Creek[a]	3,000 feet	16.00	5 0	3 0	[b]1½, 1	4 by 4, 4 by 6		1,200	210			60.00	May 25–Sept. 25	4,640 feet inverted siphon, 24-inch steel pipe.
Do													May 1–Oct. 1	
Bonanza Creek	1,700 feet	30.00	2 6	1 8	1 by 10	2 by 4		200	65	4,750			do	
Do	2,600 feet		1 8	1 6	1 by 12	2 by 4		100			$150	60.00	do	2,200 feet inverted siphon, 10-inch pipe, at $1.55.
Do	Short sections.	9.10	3 8	2 0	1 by 12	3 by 4		150	150				do	1,500 feet inverted siphon, 15-inch steel pipe.
Do	do		4 2	2 5	1 by 10	4 by 4				11,880		60.00	do	Several inverted siphons, 20–26 inch pipe, 16–12 gauge, cost $2.50 per foot laid.
Eldorado Creek	3,000 feet	10.00	2 0	2 0	1 by 12	2 by 4	(c)	120	120	3,000			do	
Hunker Creek													do	
Do	3,960 feet		1 8	10 0	1 by 10	2 by 2		125	50	3,000		45.00	do	

Eagle district:														
American Creek	7,300 feet	11.50	2 8	2 0	1 by 8	2 by 4, 4 by 4		250	150	10,800		75.00	June 1–Oct. 1	Trestles, 97 feet high, 300 feet long; 22 feet high, 400 feet long.
Fortymile district:														
Wade Creek[a]													May 10–Oct. 1	
Do	1 mile												do	
Birch Creek district:														
Deadwood Creek													June 15–Sept. 15.	
Do													do	
Do	1,200 feet	17.50	3 0	1 0	2 by 8	4 by 4		120	20	1,320			do	Built of flatted timbers hewn.
Mastodon Creek	2,000 feet	2.00	2 6	1 4	1 by 8	2 by 4		60		[d] 5,000		125.00	June 15–Oct. 1	Lumber whipsawed, at 15 cents per foot.
Fairbanks district:														
Fairbanks Creek													May 1–Oct. 1	
Do													do	
Cleary Creek													do	
Do													do	
Do													do	
Rampart district:														
Hoosier Creek[a]	800 feet	3.33	6 0	1 6				350	75	[e] 10,500		120.00	June 15–Oct. 1	Oregon fir used; ditch in bad ground.
Pioneer Creek[a]	2,000 feet	3.33								[e] 3,750			do	
Nome district:														
Nome River[f]													June 25–Oct. 10	
Do	1,110 feet	9.00	8 0	2 9	1¼ by 12	4 by 6 p, 2 by 8 s		2,000	360	33,000		[g] 150.0	do	1,600 feet inverted siphon, 40 inches diameter; cost $10,000.
Do													do	
Basin Creek													do	
Glacier Creek													do	
Dexter Creek													do	
Cripple River													do	

[a] Not visited.
[b] Bottom boards and side boards.
[c] Posts, sills, and stringers, not sawed.
[d] Data estimated.
[e] Ditch and flume.
[f] See special description of the Miocene ditch (pp. 123–126).
[g] 1901.

TABLE 8.—*Water conduits in Alaska and the North*—Continued.

Locality.	Flumes.													
	Length.	Grade in feet per mile.	Width.	Depth.	Size of boards.	Size of posts and sills.	Size of stringers.	Average amount of water used, miner's inches (1.5 cu. ft. per min.).	Greatest head.	Cost of construction per mile.	Annual cost maintenance per mile.	Cost of lumber per M.	Average open season.	Notes.
			Ft. in.	*Ft. in.*	*Inches.*	*Inches.*			*Feet.*					
Council district:														
Ophir Creek														
Do	900 feet	6.60	5 8	4 0	1½ by 12	4 by 6		3,300	200	[a]$20,000		$80.00	June 10–Oct. 10	There are completed or under construction in Ophir Creek, 55 miles of ditches.
Do													do	
Do													do	
Do	1,000 feet	6.60	4 0	2 4	1½ by 12	2 by 4, 6 flat	8 by 8 inches by 12 feet.	1,500	100			80.00	do	20 piers and trestles, pier cribs rock filled.
Do														
Gold Bottom													June 10–Oct. 10	
Solomon district:														
Solomon River													June 25–Oct. 10	
Do	1,000 feet	8.00	10 0	3 0	1 by 12	4 by 4, 4 by 4		1,200	120				do	
Port Clarence district:														
Sunset Creek [b]													June 15–Oct. 1	
Klondike River	2,600 feet	2.22	2 6	2 6	1½ by 12	4 by 4, 4 by 4	4 by 6	500		6,000		50.00		Estimated capacity, 1,000 miner's inches.

[a] Data estimated.

[b] Not visited.

Long conduits are used in order that the difference in elevation between the source of the water and the point where it is used may afford the pressure. The length of the conduit will depend on the slope or grade of the surface. In regions of low mountains and gentle slopes, long ditches or flume lines are necessary. In steep mountain regions the same results are attainable with short conduits.

In the gravel-mining districts of Alaska examples of the two extremes are found. It is an unfortunate, but at the same time natural, result of the governing geological conditions, that to obtain the use of water under head ditches must be the largest in the richest and most promising placer districts of Alaska. A long head ditch is expensive both to construct and to maintain. That the expense of such undertakings has not deterred miners from attempting them is evidenced by early California operators, where single companies sometimes built more than 100 miles of ditch line. Each mile of ditch line or other form of conduit adds from $2,000 to $15,000 to the initial capital necessary to start the hydraulicking operation, and increases the annual cost of ditch maintenance.

Some of the precautions which apply equally well to any country regarding the construction of water conduits, found in the text-books on hydraulic mining, may well be repeated here.

Van Wagenen[a] says:

When the miner has measured the stream from which he is to draw his water supply, and has determined the point where he will tap it, he is prepared to consider the question of water channels. These may be of three kinds—the ditch, the wooden flume, and the iron pipe. * * * It is generally desirable to have the least possible fall in a water channel, or, in other words, to bring the water to as high a point of the ground to be worked as circumstances will allow. As the friction of the sides and bottom of a channel retards the flow, and necessitates a higher grade than would be necessary if there were none, it becomes of importance to decrease this element as much as possible. On this score wood and iron waterways present decided advantages, owing to their comparative smoothness. In any case, however, the quantity of friction developed depends upon the wet perimeter of the channel used. The following law will therefore be found to be of service:

The least wet perimeter that will hold or carry a given volume is attained when the width of bottom is from one and three-fourths to two and one-fourth times the depth of the sides.

For example, a channel having a cross section of 510 square inches will develop the least amount of friction when its dimensions are 15 by 34 or 17 by 30, or somewhere between these measurements. A knowledge of this fact will be found serviceable in constructing flumes. The least perimeter, of course, requires the least lumber, and many thousand or million feet may be saved in a long flume by building in the correct proportions.

Bowie[b] says:

All water courses on the line of the ditch should be secured. Their supply partially counteracts the loss by evaporation, leakage, and absorption, and frequently furnishes an additional quantum of water during several months of the year.

---

[a] Van Wagenen, T. F., Manual of Hydraulic Mining, 1880, p. 51.

[b] Bowie, A. J., jr., A Practical Treatise on Hydraulic Mining in California, 1885, p. 135.

At proper intervals waste gates should be arranged, so as to discharge the water when necessary without risk of damage to the ditch. In regions of heavy snow these wasteways should be provided at intervals not greater than one-half mile. * * * Ditches poorly built in the beginning subsequently require large and constant expenditure, and lose considerable amounts of water

George H. Evans[a] says:

At the different points along the line of race where fluming has to be resorted to, allowance should be made for an increase in grade, in order that the flume can be constructed of much smaller dimensions than the ditch and yet carry all the water required. * * * It will be well to remember that practical results have demonstrated that in ordinary ground the water should travel at the rate of from 180 to 200 feet per minute. Then the grade will be determined by the dimensions of the ditch and its intended carrying capacity.

The above quotations may be considered as of general application, but many modifications in the hitherto accepted practice of ditch building have been found advisable in Alaska, and will be referred to, especially in the description of the practice in Seward Peninsula. Regarding the capacity of open conduits, Bowie makes the following statement:

In the mining districts of California ditches are constructed badly, with steep grades and on irregular lines with numerous sharp curves. The cross sections, originally uniform, became more or less varied. Absorption, percolation, evaporation, and leakage reduce the flow. A distinct, reliable factor for each of the sources of loss can not well be incorporated in the coefficient of discharge. * * * The simple formula $Q=ac\sqrt{rs}$ expresses more fitly the result of experience in such cases, wherein:

Q is the quantity of water which the ditch is capable of carrying in cubic feet per second.

a, the effective area of cross section of ditch, as originally constructed, in square feet.

r, the hydraulic mean depth in feet.

s, the fall of surface in a unity of length.

c, a coefficient covering all common losses.

Statistics derived from experience on the Milton, La Granger, and Bloomfield ditches in California led to the adoption of values of the coefficient c varying from 31 to 45, in estimating the capacity of ditches in heavy grades of 40 miles' length flowing from 60 to 80 cubic feet per second.

The Texas Creek branch ditch (of the North Bloomfield ditch) is about seven-tenths of a mile long. Its sectional area is 13.5 feet and the grade is 20 feet per mile. The sides are rough and the curves sharp. With a flow of 32.8 cubic feet per second, the ditch runs about full. The value of $c=33$. In connection with this ditch there is a rectangular flume 2.67 feet wide by 2.83 feet deep, made of unplaned boards, set on a grade of 32 feet per mile. The flume has some sharp but regular curves, and the water from the ditch runs nearly full at these points. With the discharge 32.8 cubic feet per second, $c=59$.

Although the losses in leading water in Alaska have not been determined by exact experiments, it is likely that they are less than in California. In the interior the value of c for ditches would be slightly

[a] Evans, G. H., Practical Notes on Hydraulic Mining, San Francisco, 1898.

higher than in California, while in the ditches made on gentle slopes in Seward Peninsula *c* would be considerably higher. Its value can not be known until accurate experiments have been conducted on the various ditch lines.

Examples of the discharge of ditches in California, given by Bowie, are as follows:[a]

Locality.	Length.	Grade.	Size.	Discharge.
	Miles.			*Miner's inches.*
North Bloomfield	55	16 feet per mile	8.65 feet top by 5 feet bottom by 3½ feet deep.	3,200
Dutch Flat	13	13½ feet per mile	6½ feet top by 4 feet deep.	3,150
La Grange	20	7 to 8 feet per mile	9 feet top by 6 feet bottom by 4 feet deep.	2,400

In considering ditches and ditch building, the three provinces of Alaska, namely, the South Coast, Interior, and Seward Peninsula, will be taken up in succession.

SOUTH COAST PROVINCE.

In the South Coast province of Alaska the topography permits a rapid increase of head in short distances. (See Pl. XVI, *A*, p. 114.) The ditch line of the Alaska-Treadwell Gold Mining Company, 14 miles in length, delivers water from the penstocks above the mill—to which it supplies power—at an elevation of 480 feet. As may be seen from the map (fig. 19), the ditch heads in Fish Creek 1,000 feet above the sea. The water at the upper penstock, midway on the ditch between Douglas and Treadwell, is taken out at an elevation of 600 feet above the sea. The distance from the penstock to the nozzle is only 1,500 feet on slope, and it may easily be seen what advantage is gained from the steep topography. The grade of the mountain, nearly 30 feet in 100, is such that were a sufficient amount of water available in one of the near-by creeks no ditch at all would be required. The water could be led out by a few hundred feet of flume to a penstock, and a pipe line led directly from this to the mill. The Treadwell ditch line is composite, so far as its contained water is concerned, since it taps successively Fish, Eagle, Cowee, Lawson, Paris, Bullion, and Ready Bullion creeks. Its length is not extreme considering the amount of water obtained, but it is considerably greater than would have been necessary if all the water could have been obtained from a single creek or river.

[a] Bowie, op. cit., p. 139.

The apparent extraordinary fall of the Treadwell ditch (over 20 feet to the mile) may be accounted for by the fact that it has, at each creek which it taps in its course, a drop off of 6 to 7 feet, and reservoir, in which are relief gates, as illustrated in the photograph of the ditch at Lawson Creek. (See Pl. XVI, *B*.) One of the waste gates shown on Pl. XVI, *B*, is 5 feet 4 inches wide; the other is 6 feet 7 inches wide and 3 feet 3 inches deep. There is a smaller auxiliary gate 4 feet 6 inches wide and 2 feet deep.

The Treadwell main ditch is 14 miles in length, and is supplemented by 4 miles of subsidiary ditches.[a] The main ditch heads in Fish Creek, and its supply of water is obtained successively from Eagle, Cowee, Lawson, and Paris creeks, while an additional ditch brings water

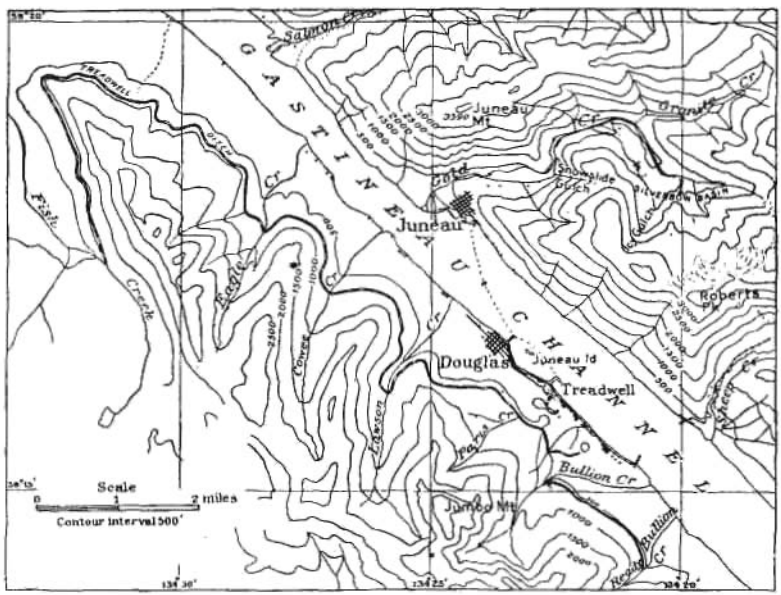

FIG. 19.—Map of portion of Juneau district.

from Ready Bullion and Bullion creeks. In summer the water is used for running 760 of the 880 stamps of the mills, but in winter it is not used for power purposes.[b]

The main ditch has a width of 7 feet on top and 6 feet on the bottom, and a depth of 5 feet. In 1904 construction was going on in portions of the ditch line as follows: Twelve-inch posts, in sets with 5-foot centers, were being placed along the inside of the ditch, leaving space 5 feet in the clear at bottom and 4½ feet in the clear at top, with 7-inch cap logs 4½ feet between shoulders. Lagging split 3 inches thick and 1½ feet wide was laid inside the posts. Moss and sod were

[a] See Kinzie, R. A., The Treadwell group of mines, Douglas Island, Alaska: Trans. Am. Inst. Min. Eng., vol. 34, 1904, p. 374.

[b] It is to be regretted that full data regarding the Treadwell ditch are not at hand.

A. TOPOGRAPHY, SOUTH COAST PROVINCE.

B. TREADWELL DITCH LINE AT LAWSON CREEK, DOUGLAS ISLAND.

then filled in between the lagging and the side of the ditch, poles laid lengthwise over the caps, and sod laid over the whole. Fluming has been found very unsatisfactory at the Treadwell. The flume was banked with sod on sides and top. Anchor ice in winter collected in the bottom of the flume, and was removed with great difficulty.

The Treadwell ditch for long distances is bridged with poles and brush, which in many places are covered with sods. Sodding is said to be the best preventive against freezing, not only here, but in all parts of Alaska.

The pressure boxes are connected with the ditch by flumes 35 feet long, 5 feet wide, and 3 feet deep. The water first enters a gravel tank which is cleaned twice a year. This tank is built of 2-inch lumber and is 8 feet wide by 9 feet long and 14 feet deep. From the tank the water flows through a 4-foot section of flume 3 feet 3 inches wide, the bottom of which is only 5 feet below the top of the tank, into the main penstock. This is 11 feet long by 9½ feet wide, inside measurement, and 14 feet deep. It is built of 3-inch lumber, with 8- by 10-inch posts, sills, and caps, with 4-foot centers. The penstock is fitted with a wooden inclined grizzly to catch any leaves or refuse that pass the gravel trap. The penstock and sand trap combined make a structure 20 feet 6 inches long by 10 feet 10 inches wide by 14 feet deep, outside measurement. The penstock, as illustrated in Pl. XVII, *A*, is banked halfway up the sides with sod, and the pipe line leading from it is covered with sod. The sand trap is provided with a sluicing-out gate on the side opposite that shown by the photograph.[a]

Pl. XVII, *B*, illustrates a method of guying the pressure box on steep slope, in use by the American Gold Mining Company in Silver Bow basin, Alaska. The intake of the pipe line is protected by shed from heavy snows.

As water is in use for placer mining only during the open season, few instances were seen in Alaska of attempts to sod up the ditches and connections to prevent freezing in winter. At the Treadwell, however, the water is used for generating power. Pipe lines, especially in Seward Peninsula, are frequently sodded over, as much for protection against rust as to prevent freezing.

In Silver Bow basin, east of Juneau, ditching has been found impracticable and all conduits are flumed. In general in southeastern Alaska fluming will be found cheaper than ditching, as ditches would have to be cut in solid rock for the most part, and in numerous places the mountain slopes are so steep as to render their construction impossible.

[a] See Bowie, A. J., jr., A Practical Treatise on Hydraulic Mining in California, 1885, p. 177, for plan and elevation of North Bloomfield pressure box.

A. PRESSURE BOX IN TREADWELL DITCH.

B. METHOD OF STAYING-PRESSURE BOX, SILVER BOW BASIN.

Reckoning the cost of lumber for a box at $4 and the labor of 1 man at $5 for one day to each box, such a flume would cost $4,000 per mile, exclusive of survey, rock work, and trestles. It is difficult to see how the cost of building even small flumes can fall below $7,000 per mile in the South Coast province of Alaska.

INTERIOR.

In the interior Yukon and Tanana fields ditching is practicable and is recommended in preference to flumes. There are difficulties, but they are not insurmountable. In the interior no large ditch enterprise similar to those of Seward Peninsula has been undertaken. The Atlin field has afforded data regarding building of ditches, but conditions are hardly comparable with those in the Yukon region. With the exception of the small amount of bench mining in the interior only a small amount of gravel is handled daily, and ordinarily water under very low heads is used.

The future of hydraulic mining in the Klondike, Birch Creek, Fortymile, Eagle, and Tanana mining districts is not promising. The gentle slopes of the mountains, the low grade of the creek valleys, and the sparse amount of water are unfavorable to obtaining a sufficient amount of water for hydraulicking at a working head. A peculiar drawback, depending on the geological history of the region, is the fact that the level tops of the Yukon and Tanana mountains represent a partially eroded peneplain of very wide extent—300 miles from east to west and 200 from north to south, approximately. This area, in which the placer fields of the Yukon-Tanana rectangle are situated, is, as it were, a table-land, the top of which tilts slightly to the south, and into which the modern streams have cut, rounding off the residual parts between them into low dome-shaped mountains, averaging 3,000 feet in height, and varying from 6,000 to 2,000 feet.

A comparison of the topography of the South Coast province with that of the interior is illustrated by Pls. XVIII, *B*, and XIX, *A*. In the interior there are no sharp declivities, no waterfalls, no sudden descents in the surface. The grades of creek valleys are seldom over 3 feet in 100 and are commonly 1 foot in 100. (See table 8, p. 104.) If 2 per cent is taken as an average grade and it is assumed that a ditch must be three times as long as the creek on which it is to furnish water under head at a lower point, it is evident that only 300 feet head would be obtained by 10 miles of ditch. Such a ditch taken from one stream would afford only 200 miner's inches of water, a fair average for the region during the four months of the summer season.

Within leading distance there are no high mountains from which to draw a supply. The alpine peaks of the Alaska Range lie to the south of the Tanana, and could not by any possibility be made to afford water to be used for hydraulicking. (See Pl. XLI, *B*.)

Ditches and flumes for conveying water must, as hitherto, be of small size. They will deliver a small amount of water at a low head, 100 miner's inches of water at 75-foot head being about what may be obtained under favorable conditions.

Special difficulties encountered in the interior of Alaska and the North generally have been found to be as follows:

At Atlin the action of frost causes the ditch to enlarge after construction. The opinion was expressed that steel-pipe conduits do not freeze as quickly as flumes. In a 19- by 40-inch flume of 1,960 feet in length it was found that the frost heaved the flume and put it out of grade each season, but even then it was regarded as more economical than a ditch. The flumes on McKee Creek have to be gone over every spring to restore the grade. Sills are set in 4 inches of blocking on the stringers so that the grade can be regulated. It was also said that the native Atlin lumber is preferred for the flumes and sluices, as imported Pacific coast lumber warped badly. If native lumber is used, 8 inches is the greatest width available. Notwithstanding the cost of maintenance, ditches are much used at Atlin, one company operating 10 miles of ditch.

In the Klondike district, where nearly all ground is solidly and permanently frozen, it is said that three years after construction must be allowed to get a ditch into condition to stand. Various estimates have been made and projects formulated in this field for bringing in water from a distance for the purpose of working the remaining gravels of the benches (the so-called "White Channel") which lie at an average elevation of 270 feet above the rich bottoms of Bonanza, Eldorado, and Hunker creeks. The building and maintenance of a ditch having its source in some of the higher tributaries of Klondike River and affording water at a sufficient head is not regarded as an impossible engineering feat, but up to the present the cost has been considered prohibitive. Dry seasons alternate with wet ones, and in consequence the amount of water available during a given season might vary from, say, 1,000 inches to 5,000 inches. No calculations based on the full capacity of the ditch could be made in advance, therefore, regarding the season's product.

Recent information concerning the Acklen ditch, led along the north side of Klondike River near Dawson for the purpose of hydraulicking high benches bordering that stream, has been embodied in the table. It is stated that the cost of the earth excavation of this ditch, 7 by 4 by 2½ feet deep and 41,500 feet in length, was $34,000.

Small storage reservoirs are used by many of the Klondike operators to impound the small and variable amount of water available for working the benches of the White Channel. On Hunker Creek a small ditch 3 by 2 feet and 4 miles long is in excellent condition after



A. FLUME OF JUALPA MINING COMPANY, SILVER BOW BASIN.

B. TYPICAL SOUTH COAST TOPOGRAPHY, GOLD CREEK.

four years' service. The annual cost of maintenance is $1,000, or 10 per cent of the original cost.

In ditching in bad ground it has been found beneficial not to remove the moss carpet, but to cut it in 4-foot lengths, transverse to the line of ditch, then to roll it back along the lower edge, and after the ditch is dug to let it drop so as to cover the side of the ditch.

In the region adjacent to Eagle, Alaska, it has been found that where the topography did not admit of ditching the maintenance of flumes is very expensive and that the use of steel-pipe conduits is preferable.

A useful suggestion for flume building was obtained on Deadwood Creek, in the Birch Creek district. Flat timbers obtained in the neighborhood were used, and the flume, 3 feet by 1 foot, was calked with moss inside. The cost was only 25 cents a foot, and the flume is said to be good for ten years. In this locality it is almost impossible to secure sawed lumber at any price unless the operators whipsaw it themselves. In all northern latitudes the moss is an excellent calking material.

Through the interior country it has been found that ditches on the south slopes of the mountains can be made with much more success than on the north slopes. In fact, the north slopes are frequently bare rock, while on the south slopes a good deposit of earth has accumulated.

The presence of crystosphenes,[a] which are found on the slopes as well as in the creek valleys in all parts of the north where perpetual frost prevails, is the ditch maker's greatest obstacle. Mr. Tyrrell says: "As a rule they [the crystosphenes, or so-called 'glaciers'] occur as more or less horizontal sheets of clear ice, from 6 inches to 3 feet in thickness, lying between layers of 'muck' or fine alluvium, usually where the 'muck' is divided horizontally by a thin bed of silt or sand; and most of them, as far as my observation goes, are from 2 to 4 feet below the surface, though some are deeper. They approximate closely to the slope of the surface, under which they lie." These sheets are from 25 to 150 feet in diameter, generally somewhat oblong. They are explained by Mr. Tyrrell as due to the freezing of seepage water, causing a gradual accretion to the mass annually. Mr. I. P. Tolmachof[b] has examined similar occurrences in northeast Siberia, and explains them as fossil snowbanks. Whatever their explanation, they are exceedingly common both in the interior and in Seward Peninsula. They are found not only in creek beds, but on the slopes, and show no regularity in distribution.

---

[a] Tyrrell, J. B., Crystosphenes, or buried sheets of ice, in the tundra of northern America: Jour. Geol., vol. 12, 1904.

[b] Ground ice of Berezovka River: Proc. R. Russ. Min. Soc., St. Petersburg, 1903.

Where such a mass of ice is met sod and moss must be extensively used, and both the first construction and annual maintenance will be much greater than in other portions of the ditch. For an account of the method of dealing with such ice sheets see the description of ditch building in Seward Peninsula.

In the Fairbanks district so little ditching has been done that no results gained from experience were available. The frozen ground has, however, been found so bad for ditching that the cost of annual maintenance is from one-fourth to one-half as much as the first cost of construction. Such expedients as patching with canvas have been adopted as a temporary makeshift. The small ditches which have been constructed are run with as flat a grade as possible to avoid cutting out. Here as elsewhere in the interior the use of sod for lining the sides of the ditches can not be too highly recommended.

Small reservoirs in the creek beds for impounding sluice water are in use and will be described in connection with open-cut mining.

SEWARD PENINSULA.

The following notes regarding the building of ditches have been contributed by Mr. Guy A. R. Lewington, of Nome, Alaska, manager of the mining properties belonging to the North American Transportation and Trading Company:

Ditch building in Seward Peninsula has become one of the most serious questions with reference to economical mining and the general stability of the whole mining industry. Water under pressure for hydraulic mining is the all-important condition, and to this end I submit the following, which may be of some interest to those contemplating investment in this section.

The necessary equipment consists of plows, scrapers, and graders of the usual kind in use in the States, and, of course, a camp outfit of tents, both for living and stable purposes.

The conditions to be contended with in this country are different in almost all respects from those which have come under my observation elsewhere. The most serious of these is the building of a tight and strong ditch over "glacier,"[a] of which much is encountered wherever ditches have been constructed. Under this condition it has been found best to dig as shallow and broad a ditch as possible, not digging much below the moss, and to build the outer bank of the ditch up to the required height by the use of the sod which covers the whole country. This sod in a short while settles and knits itself together, and thus becomes a very serviceable bank. It will not cut or wear out, and the older it gets the better it becomes. When, however, it becomes evident that the bottom of the ditch is cutting and wearing away, sod again must be resorted to, and by lining the bottom of the ditch with it the trouble may soon be overcome. In this way a ditch can be made over perpetually frozen ground where otherwise it would be impossible. Much ditch has to be constructed over loose stones with little or no sediment between them. In this case the ditch must be lined with sod and all holes must be filled by tamping sod into them as far as possible. This being done it will be found that the water traveling through the

[a] The buried ice sheets.

A. TYPICAL INTERIOR TOPOGRAPHY, MASTODON CREEK, BIRCH CREEK DISTRICT.

B. DITCH BUILDING, HEAD OF NOME RIVER, SEWARD PENINSULA.

ditch will deposit sediment over the sod and level it up, and that after a little while it will become tight. Puddling, of course, will help any ditch here or elsewhere. Those two conditions are the only serious ones to be contended with in ditching ground.

A strong plow drawn by 2-horse team is the first implement used. (See Pl. XIX, *B*, p. 120.)

All being ready, the driver is instructed to plow a single furrow, following as closely as possible from one survey peg to the next, following the natural contour of the country. This he does for say a distance of one-half mile, thus establishing the ditch line. The plowing is continued to a width sufficient so that, allowing plenty of slope for the inner bank, the required depth of ditch may be obtained. The grader is next used for the purpose of removing what has been plowed to the outer bank of the ditch. This being done the ditch will look much like a wagon road. Then the plow is used again, plowing as before a single furrow, following as nearly as possible the first furrow plowed, which is plainly visible. This second plowing being done, the scraper is resorted to, and the loose plowed material is scraped from the ditch to the outer bank, building it up. This work is repeated until the ditch is almost completed. All that remains to make an excellent ditch is to level up the bottom and to slope the ditch to required dimensions. This work is done by hand with pick and shovel. The plow and scraper should do almost all the work, however, so that as little as possible remains to be done by hand. After completion of the ditch only a small head of water should be allowed to flow through it for a few days, until it has become well soaked; then the head may be gradually increased a little daily until the full capacity is reached.

All water should be turned out of the ditch before the freeze-up in the fall, and the ditch made as dry as possible by the opening of all waste gates, of which there should be one at least every one-third of a mile. These waste gates should be left open, to enable the water during the spring thaw to run out of them instead of filling the ditch with water and overflowing its banks. These waste gates should be cleared of all snow and ice at the first approach of a thaw in the spring, in order that the water may have a free outlet. This is very important. In the spring no water should be allowed to run through the ditch until at least 2 to 3 inches in depth of the ditch has thawed, and then only a small head to start with, as frozen ground cuts very rapidly. If this work is carefully done I have no doubt that the ditch will be ready for work by the time it becomes possible to mine.

Considering the remoteness of the country and its high latitude, ditch building can be done at a cost surprisingly low. The entire absence of timber, small amount of rock work, generally good soil, and gentle slopes of the hillsides are conditions which make ditch building very feasible in the auriferous portions of Seward Peninsula.

Fluming should not be employed unless absolutely unavoidable, as frost and snow in winter play havoc with flumes, and the swelling and contracting of the ground, due to alternate freezing and thawing, continually keep the flume off grade. There are few instances where it is necessary to use a flume.

Much of the ditch construction at Nome is now done by contract. The following information was supplied for this report by one of the ditch contractors at Nome:

In the construction of ditches on Seward Peninsula the following three types of machines are used, all being drawn by horses: The ordinary road grader, the horse scrapers, which are so extensively used in California, and an ordinary breaking plow.

After the ditch line has been surveyed and staked 30 men and 20 horses, for example, with plows and scrapers, are put to work. The plows proceed ahead of the grader, and the cutting is continued until the uphill side of the ditch bottom is nearly cut to grade. At this stage, which is represented ideally by fig. 20, it will be seen that the contents of the cut A, B, C has been thrown up to form the bank C, D, E on the outer side of the proposed ditch. The remaining work consists in removing the earth in the portion B, F, H, which is partially uncut and partially built up by the grader. The most economical work is done when the portion removed by the grader is so balanced as to demand the least cutting by the scrapers in throwing up the necessary bank. It will be seen from the above statements that the burden of the work falls on the first plows and on the grader, though the subsequent work of the scrapers and hand finishing is just as important.

Four horses and 1 man are usually used to a grader, though 8 horses are often used. The scrapers use from 2 to 4 horses, depending upon

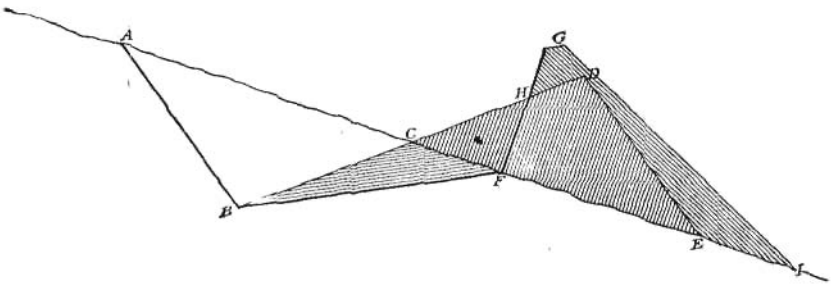

FIG. 20.—Section of ditch in construction.

the size of the ditch. Four horses are not generally used to a scraper unless the ditch is to be 7 feet or more wide. The plows breaking first ground usually need 4 horses each. It may be said that where a slope is steep very little or no cutting is needed on the lower side of the ditch, since the dirt necessary for the bank can all be obtained in reducing the upper side to grade.

Special methods are necessary when the ditch passes through sections underlain by ground ice, as previously described, or runs over sections of rock. Very careful work is needed when the rock is broken and fractured. It has been found bad practice to cut through the stringy moss which overlies the masses of ground ice, generally referred to as "glacier;" in fact it is disastrous to the permanency of that section of the ditch, and is the beginning of never-ending repairs, since the ice continues to thaw, causing constant leakage. The best practice is to build sod walls on the lower side, leaving the moss undisturbed. All rock work must be done by hand, and where the ditch

passes through fractured material all cracks must be filled with moss. Too much care can not be observed in the latter detail, and, especially during the first weeks of use, men must be kept constantly traversing and repairing those sections where leaks are apt to occur. The stirring up of the water by men walking along the bottom of the ditch is a good practice in the early stages, for silt, in addition to the sod, is a most valuable factor in filling the cracks.

A scraper will work to great advantage in decayed schist, which needs no lining, as it holds water better than any other ground encountered and cuts out less. Fluming does not pay when there is a possibility of ditch building. In fact, it has been often stated by men familiar with ditch construction, that where possible, it is profitable both as regards first cost and subsequent maintenance to build a ditch in place of fluming, even if the distance necessary to be covered by the former be ten times that of the latter. Many slopes apparently not permitting a ditch cut, owing to the presence of broken rock and talus slides, on close examination are found to be favorable, for if 2 or 3 feet of this loose material is moved there are excellent opportunities for comparatively cheap rock cuts.

When, however, it is deemed impracticable to construct a ditch, and where a flume must be built crossing a gully, a very efficient foundation can be made by digging shallow holes, filling with gravel, and placing on top a wide plank to distribute the load. If the trestle rests on such foundations, and the underlying ice is not disturbed, much trouble from settling will be avoided. The following are a few of the costs representative of ditching in various materials:

Cost of ditching in various materials.

Soft muck and tundra, per cubic yard	$0.75
Gravelly dirt, per cubic yard	.65
Decayed schist, per cubic yard	.40 to .60
Rock work, fairly solid, per foot	1.75
Schist in place, per cubic yard	1.00
Loose rock, per cubic yard	1.25

Ditching in muck which heaves is very expensive, and no general figure can be given.

A ditch carrying 1,000 miner's inches will cost, under fair conditions, $2,000 per mile. One with the capacity of 4,000 miner's inches will cost between $4,000 and $5,000 per mile. Though much affected by varying local conditions a conservative estimate for general work is $1 per cubic yard throughout.

The following account of the construction of the extensive water conduits built by the Miocene Ditch Company was obtained from Mr. J. W. Davidson, the company's consulting engineer.

The water is taken from Nome River and its tributaries for the most part, although a small portion is taken from Snake River. At the

intake near the head of Nome River the elevation is 572 feet.[a] At Hobson Creek a large head dam has been constructed entirely of sod. The dam was started at bed rock and is 20 feet in width by 130 feet in length and is provided with a waste gate 10 feet wide and 10 feet deep in the center. It has been found entirely satisfactory. The ditch, with its branches and laterals, is 54 miles in length. Of this, the main ditch is 31½ miles from Hobson Creek to the tunnel. This ditch, as far as the "X," was made 10 feet on the bottom, 14 feet on top, with a depth of 3 feet. It has a grade of 3.37 feet to the mile. Seventeen miles of ditch were made from the head of Nome River to Hobson Creek, with the dimensions 8 feet wide on the bottom, 11 feet on the top, and 3 feet in depth, with a grade of 4.5 feet to the mile. From the "X" to the tunnel, as represented on the map, the ditch has the same dimensions as the upper end, and a grade of 6.5 feet to the mile. The ditch was constructed to carry 3,000 miner's inches of water below Hobson Creek, and at the upper end to carry 2,500 miner's inches. The actual amount of water available under average conditions is said to be 2,000 inches. The ditch was begun on July 6, 1901, at the "X." (See fig. 21.) The following year 75 horses and the necessary equipment—

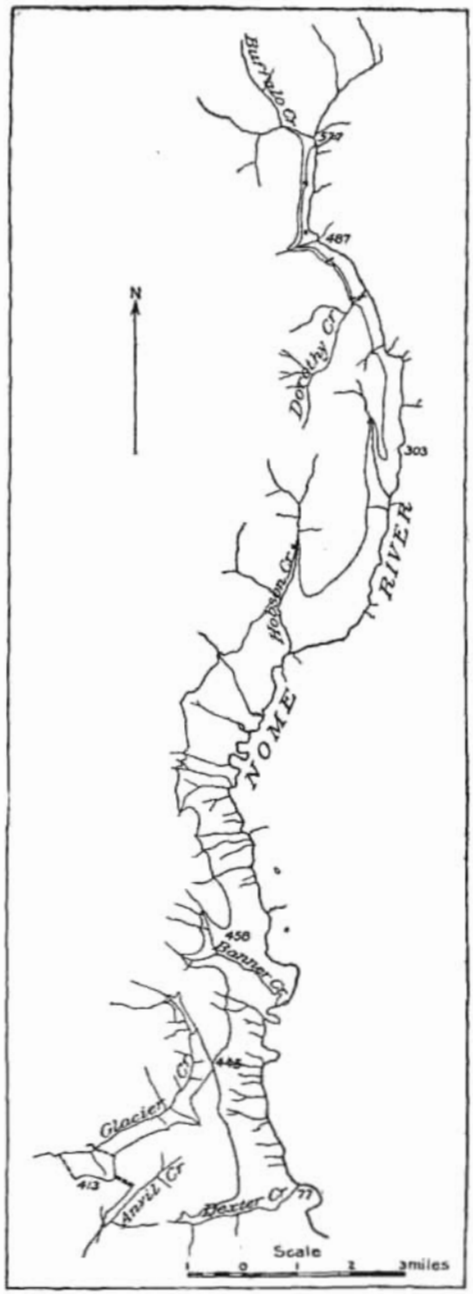

FIG. 21.—Map of Miocene ditch.

[a] According to levels by U. S. Geol. Survey.

A. MIOCENE DITCH, GLACIER CREEK.



B. FLUME OF HOT AIR COMPANY, OPHIR CREEK.

plows, graders, and scrapers—were brought in and the ditch was completed to Hobson Creek. In 1903 the ditch was completed to the head of Nome River and a branch ditch was constructed to tap Snake River. Sixty-eight days were consumed in building the ditch from Hobson Creek to Dexter Creek, forty-eight days from Hobson Creek to Nome River. This latter figure includes the enlargement of the originally built Hobson ditch and the building of the Snake River ditch.

The method of construction has been described above. A plow was used for breaking the furrows and the grader was used for bringing the cut to grade, 4 horses being used to a team. The ditch making was carried on at the rate of one-half mile per day, taking the triangular section off down to a level. This operation was followed by a second plowing. The grade stakes were set at a certain distance down the hill from the lower bank, and the men were directed to push the dirt so as not to reach beyond the line of stakes. From 60 to 70 men were employed all the time, and the number of horses varied from 50 to 100. The cost was reckoned at $400 for each horse for a period of eight months, and the wage of a man was reckoned at $7.50 per day. Two 4-horse teams were employed all the time to haul feed. (See Pl. XX, *A*.)

The grading gang consisted of one 4-horse breaking plow and a grader, with 2 men and 8 horses. A scraping gang consisted of 2 plows and 9 scrapers. There are thus 11 drivers, 2 men plowing with 2-horse plows, 9 scraper men, and a foreman, beside the grader. The general cost of the smaller ditch is given at $2,300 per mile. It is to be noted that in this construction the upper bank was not sloped at all, as it was found that this sloping is very little use in the northern regions, the soil standing very well at various angles.

The difficulties with ground ice were very great. At one place 800 feet of such an ice sheet was found, and here the cost of maintenance is exceedingly high. The only way to maintain the ditch is to haul clay down the ditch in boats and dump it in. It is found that if sufficient clay is dumped on top of the ice it stops thawing, but this operation has to be annually repeated. At another point 1,100 feet of flume (8 feet by 33 inches, with double grade) were built over an ice sheet, and so far the ground has settled very little. One and one-half inch lumber is used in construction, at a cost of $200 per thousand feet. For each mud sill cuts were made into the ice from 2½ to 3 feet. After the sills were in position the moss and tundra were rammed back over the ice. The cost of construction of this flume was $1,500, exclusive of the lumber. It is stated that the construction cost much more than it would at present.

At another point, across Manila Creek, an inverted siphon 1,000 feet in length, of hydraulic riveted steel pipe, 40 inches in diameter, 14 gage, is used for 1,000 feet, at a cost of $10,000. It has a dip of

150 feet in the center, and the difference between the ends is 4 feet vertically. The allowance for friction made in this siphon was for 3,000 miner's inches of water. At the upper end the water discharges from a penstock 12 by 12 by 14 feet. Another inverted siphon line 300 feet in length, of 24-inch, 14-gage, riveted steel pipe, is laid across Dorothy Creek.

Around Cape Horn there was a considerable stretch of rock work, 1,300 feet in marble. This had to be blasted with powder, and cost $12,000. There are 5 miles of rock work in all along the ditch line. Between Snow Gulch and Glacier Creek a tunnel 1,800 feet in length has been run through the divide to carry the ditch water. Its dimensions are 4 by 6 feet, and it is timbered in places. The top of the tunnel is level with the top of the water on the entrance side, the bottom of the tunnel being run at a low level so as to completely fill the tunnel. All the rock work in the tunnel was done by hand drilling, and in the winter. The rock was found to be frozen 90 feet vertically below the surface. The elevation of the penstock for "No. 1 Below Discovery," Glacier Creek, where the bulk of the water was used in 1904, is 413 feet, the surface of the water being about 2 feet lower, the available head at No. 1, below Glacier, being 330 feet. The greatest head of water attainable by this ditch on ground now being worked is said to be 360 feet on No. 2, below Glacier Creek.

The complete cost of the ditch and all accessories, including maintenance for four years, is stated to be upward of $300,000. It is the practice to keep 15 men on the whole length of the ditch system during the four months of the working season. This company, besides the use which it makes of the water for its own mining operations, sells some of its water to the miners on Glacier, Anvil, and Dexter creeks at the rate of $1 per miner's inch under pressure, and at 50 cents per inch for water that has been once used.[a] According to measurements made with a Price current meter August 23, 1904, the Miocene ditch afforded 1,074 miner's inches above the No. 1, below penstock on Glacier Creek, and 1,752 miner's inches at a point on Glacier Creek above the tunnel leading a portion of the water to Anvil Creek, the inch equal to 1.5 cubic feet per minute.

In the whole of Seward Peninsula there are approximately 175 miles of water conduits, for the most part ditches actually constructed, and fully 100 miles more are reported as under construction or in contemplation. It is safe to say that the work has averaged in cost over $4,000 to the mile, although it is undeniable that with the advantage of experience the operators can build their ditches for less money in future.

Ophir Creek, in the Council district, has been the scene of the greatest activity in ditch construction, as may be seen by the table. There

[a] The miner's inch in this case is reckoned as equivalent to 1.2 cubic feet per minute.



A PIER FOR TRESTLE, HOT AIR DITCH LINE, OPHIR CREEK.

B. SMALL STORAGE DAM, BONANZA CREEK, KLONDIKE.

is estimated to be a total of 55 miles of ditches in this basin, including the ditch which taps Pargon River, across the divide. The largest ditch on this creek carries from 1,200 to 3,000 miner's inches, and is through rock and earth for over 18 miles. It was commenced in August, 1901, and work has been done on it at intervals up to the beginning of the season of 1904. It is estimated by the Wild Goose Mining and Trading Company that on Ophir Creek, in ordinary ground, a mile of ditch a week of this size, 16 by 10 by 3 feet, can be built with 32 head of horses and 70 men. In the 5 miles of rock work which were made along the line black powder was used for blasting. The sod walls were found preferable to rock walls in this ditch, as in the one built by the Miocene Company. The water is used for working several claims, a portion being distributed to each; the head attained varies from 170 to 200 feet in the different operations.

In the construction of the Hot Air Company's ditch line on Ophir Creek several long trestles (see Pl. XX, *B*) were found necessary where the ditch crossed and recrossed the many meanders of the creek. It was necessary to sink the posts of the trestling in rock-filled cribs or piers in the creek bed, as shown in Pl. XXI, *A*.

The use of inverted siphons is common in many of the Alaska ditch lines, but presents nothing new over the California practice. The ordinary rules to be observed in conducting water under pressure in pipes, the use of large-diameter pipe to prevent excessive friction, the calculation of the pressure, resistance, the loss of head, and the distribution of air valves are as important as in the case of all pipe lines.

STORAGE RESERVOIRS.

Lack of water and of sites at a sufficient elevation to afford head render the building of extensive storage reservoirs in Alaska impracticable. The broad, flat valleys, frozen soil, impervious schist bed rock, and the excellent sod material for dams offer conditions which appear attractive. On the other hand, the small and variable amount of rain and snow (see table 2, p. 48) makes it certain that the expensive surveys and construction necessary for reservoirs whose capacity runs into the millions of cubic feet would never be justified by results.

Small storage reservoirs have been successfully built and have given satisfactory results. The capacity of one built by the Anglo-Klondike Mining Company is 400,000 cubic feet, or sufficient to supply 300 miner's inches for fifteen hours for hydraulicking at a head of 150 feet. The dam is 15 feet high and the reservoir is filled from the supply ditch in from a few hours to three days, according to the rains, which are exceedingly variable. This reservoir, which is built at the elevation of the top of the ancient base-level above the highest gravels, is representative of the best that can be accomplished in this line in the interior

Yukon-Tanana field. Mr. J. P. Hutchins[a] states that during the summer of 1904 a reservoir was built in the Klondike which has a capacity of 26,000,000 gallons and requires a dam 40 feet in height.

Many small reservoirs (see Pl. XXI, *B*) are used in the North, affording from 50 to 100 inches of water for a run of a few hours. Reservoirs for the providing of sluicing water for winter dumps have been built on Anvil Creek for catching snow water. In some cases even snow fences have been erected behind the dams to increase the size of the snowdrifts.

The Alaskan miner has at hand the vegetable sod or peat, a material which has proved efficient under Alaska conditions for the building of small dams. The construction of dams is discussed on pages 56–57. In building small storage reservoirs for hydraulicking, it is as necessary in Alaska as elsewhere to determine the proper elevation, to select as large a catchment area as possible, and to take into consideration absorption, evaporation, and the character of the ground and underlying bed rock. The angle of slope for a peat dam, as given by J. T. Fanning,[b] is 2.75 horizontal to 1 vertical. Experience has shown that in Alaska, owing to the permanent frost, such dams will stand at a smaller angle, especially if brush is laid alternately with sod. The cost of storage dams in the interior may be reckoned at $1.75 per cubic yard of earthwork, and in Seward Peninsula at $1 per cubic yard.

The expedient of building settling ponds must be resorted to in places where a small amount of sluice water is used over and over for successive operations, as on Anvil Creek, in Seward Peninsula. Two such dams for retaining sediment, one of which is shown in Pl. XXII, *A*, are in use on Anvil Creek. The water is drawn off from these as often as possible. In the second case it is drawn off at intervals of ten hours to the supply flume.

PIPE LINES.

In hydraulic mining the water is distributed from the pressure box to the monitors and elevators by means of wrought-iron or, more generally, steel-riveted pipe, usually made up in sections 17 to 19 feet in length. Sheet steel is used, from 8 to 16 U. S. standard gauge, bent, each plate, 30 or 36 inches in length, being riveted in double rows lengthwise and single on the ends. The sizes used in Alaska vary from 8 to 36 inches. The pipe is shipped by the manufacturers either made up and riveted, as above, ready to be laid with slip joints, or the material is supplied in short plate sections, bent, punched, and furnished with necessary rivets, baled and nested for transportation, ready to be cold riveted on the ground. Fig. 22 shows a form of ship-

[a] Eng. and Min. Jour., Jan. 5, 1905.

[b] Treatise on Water Supply and Engineering, p. 345.

A. SETTLING POND, ANVIL CREEK, SEWARD PENINSULA.

B. PIPE LINE, ATLIN CREEK, BRITISH COLUMBIA.

ping made-up pipe of different diameters which renders it secure from bending or injury in transport. The iron bolt can afterwards be used in the blacksmith shop.

Pipe made up beforehand is coated by immersing it in a bath of asphaltum preparation. This is highly important, and if the operator rivets his pipe on the ground he should dip the pipe in such a bath before laying. Bowie gives the following formula for a bath:

	Per cent.
Crude asphaltum	28
Coal tar (free from oily substances)	72

The advantages of using sheet steel, commonly called "hydraulic" pipe, are its cheapness of construction, adaptability for crossing depressions (as in inverted siphons), the facility with which its position can be changed, and, when slip joints are used, the ease with which the line can be laid. Many engineers do not recommend the use of slip joints—that is, the slipping of the end of one length of pipe 3 inches into the end of the next to form the joint. With average topography,

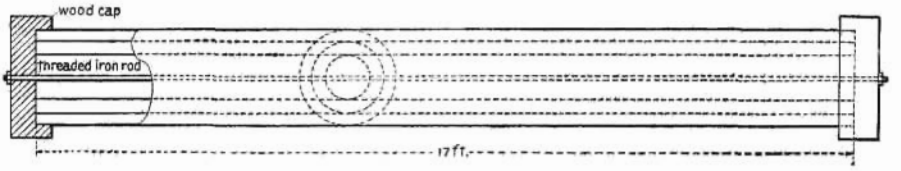

FIG. 22.—Method of nesting made-up hydraulic pipe for shipment.

however, experience has proved that such joints stand great pressure, and the practice is nearly universal among hydraulic miners.

Pipe is used for the three following purposes:

(1) As a water conduit, replacing ditches and flumes. Pipe is not recommended for this purpose except where siphoning is necessary or where conditions are particularly difficult for ditching and fluming.

(2) For leading water from the pressure box to the claim.

(3) For leading the water from the gate of a Y to its various points of discharge, as to giants, elevators, and impulse or "hurdy-gurdy" wheels.

The discharge pipe is generally a nozzle, either manipulated by means of a swivel-jointed tapering pipe called a giant or monitor or fixed within a larger pipe (the contrivance known as an elevator), or acting on the buckets of a wheel.

The thickness of the iron or steel employed is determined by the pressure of the water and the diameter of the pipe. Table 9 gives information concerning a few of the sizes used in Alaska. Prices are those prevailing in San Francisco.

TABLE 9.—*Double-riveted sheet steel slip-joint hydraulic pipe.*

Diameter in inches.	Thickness, U. S. gage.	Thickness in fractions of an inch.	Head, in feet, pipe will safely stand.	Pressure in pounds per square inch due to head.	Weight per foot in pounds.	Price per foot, San Francisco, 1904.
6	18	$\frac{1}{20}$	480	208	3.80	$0.23
6	16	$\frac{1}{16}$	600	260	4.85	.25
8	16	$\frac{1}{16}$	450	195	6.30	.32
8	14	$\frac{5}{64}$	563	244	7.75	.35
11	16	$\frac{1}{16}$	325	141	8.50	.37½
11	14	$\frac{5}{64}$	408	177	10.50	.44
11	12	$\frac{7}{64}$	572	248	14.50	.60
15	18	$\frac{1}{20}$	191	83	8.50	.46
15	16	$\frac{1}{16}$	240	104	10.75	.50
15	14	$\frac{5}{64}$	300	130	13.00	.55
15	12	$\frac{7}{64}$	420	182	19.00	.85
18	10	$\frac{9}{64}$	450	195	30.00	1.50
22	16	$\frac{1}{16}$	164	71	15.75	.70
22	12	$\frac{7}{64}$	286	124	28.50	1.20
24	16	$\frac{1}{16}$	150	65	18.00	.80
24	14	$\frac{5}{64}$	187	81	22.00	1.00
30	16	$\frac{1}{16}$	120	52	21.00	.90
30	14	$\frac{5}{64}$	150	65	27.00	1.10

Pipe-reducing sections, Y's, forks, and elbows, and the method of "nesting" pipe for shipment are illustrated by fig. 23 (p. 131). Sections of pipe are put together, as above stated, by slipping, or by flange or lead joints. If it is advisable to reenforce a slip joint, the simple device shown in fig. 24 (p. 132), which can be made quickly in the blacksmith shop, will be found useful. The sleeve, lugs, and key should be made of soft steel.

The disadvantage of diverting water from a straight pipe line may be illustrated by the experience of one of the Alaska operators. It was found that diverting the water from an 18-inch plugged pipe by means of 6-inch Y branch gave an efficiency of 2, while in using the same water through the direct 18-inch pipe choked to 6 inches the efficiency was 3.

In laying pipe from the pressure box to the claim the line should be started at the lower end and the joints slipped in down the slope. Various methods of "setting" the pipe are in use. The device shown in fig. 25 is used by Mr. F. H. Brackett, of Atlin, British Columbia. It consists of a square block of timber 3 by 3 feet by 9 inches, faced with one-sixteenth inch steel plate, to which is bolted a disk-like wooden plug the diameter of the pipe inside. Two men batter the timber with

the mallet. Another device used in Oregon for assistance in setting and unsetting pipe is shown in fig. 26. The wrench is made with reversible parts, so that the position of the leverage can be changed for the different operations. Either of these devices can be easily made on the ground.

In cold climates it has been found good practice to lay the pipe line in a slight lateral curve down a slope, so that subsequent contraction of the units may be remedied by pushing the pipe into a more nearly straight line.

In laying the pipe line a funnel-shaped section of pipe for the water to run into is usually provided at the pressure box. This is of light gage and is 6 feet long and from 40 to 30 inches at its larger end. From this the pipe is generally of uniform diameter as far as the Y or iron gate, from which the water is distributed to various parts of the operations. The pipe should be laid as nearly straight as conditions will allow, and elbows and bends of small radius should be avoided.

Lead joints are seldom necessary in Alaska operations, but where there are sharp declivities pipe joints must be braced and strengthened by means of lugs and wiring, as illustrated in fig. 27. It is seldom possible to lay pipe on the "hydraulic grade line."[a] This is "an imaginary straight line, extending from a point on the side of the water box or reservoir, denominated the velocity head, to the mouth of the nozzle." When the pipe line departs greatly from the hydraulic grade line, allowances based on formulas given in the various textbooks on hydraulic mining must be made for the difference in pressure.

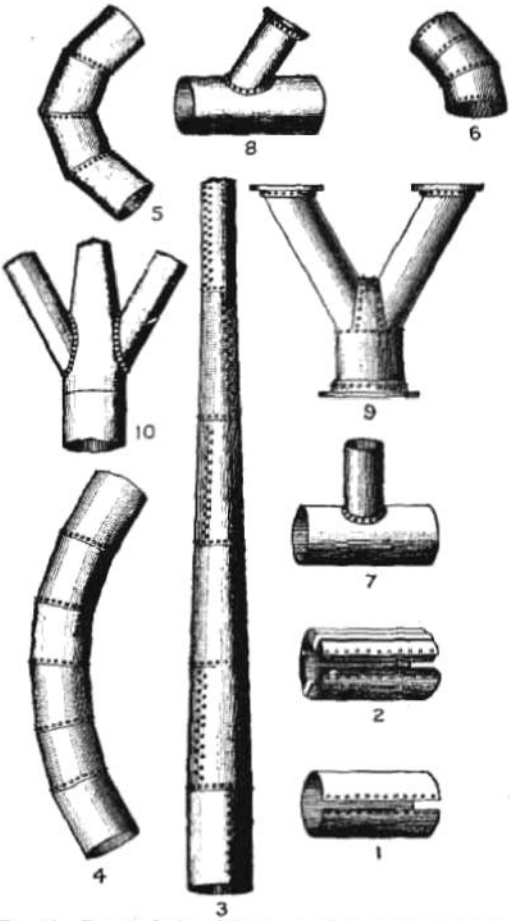

FIG. 23.—*Forms of pipe fittings.* 1, Pipe cut, formed, and punched, to be rivited on ground; 2, pipe nested for shipment; 3, reducing length; 4, circular bend; 5, angular bend; 6, short angular bend; 7, T discharge; 8, angular T discharge; 9, two-way Y; 10, three-way Y.

[a] Van Wagenen, op. cit., p. 69.

Where 22- to 30-inch pipes are used it is not advisable to employ less than 14 gage, even under low heads, as lighter pipe will not bear handling. The practice of burying pipe, or at least sodding it over, where the line is to be in place for more than a season, is recommended in Alaska even more than in other countries.

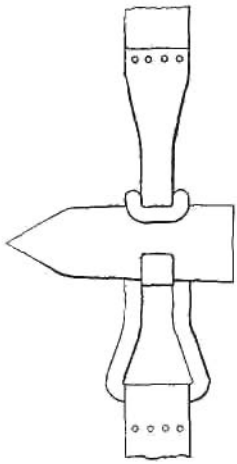

FIG. 24.—Device for reenforcing joints of pipe.

Air valves, which can be simply made of leather, hinged to the inside of 3-inch openings in the pipe, should be not more than 300 feet apart. These allow the air to escape when the pipe is being filled and prevent the collapse of the pipe when suddenly emptied of water. Leakage in joints may frequently be stopped by slowly feeding sawdust or manure in at the upper end. In case of collapse of a pipe line, experience has shown that by turning on the water slowly, after closing the lower end, the collapsed sections may be restored to shape for temporary use. The experiment is risky.

Pl. XXII, *B*, shows the set-up of a hydraulic pipe line on McKee Creek, Atlin. As may be seen, the line is well braced and rock ballasted, and on steep places the joints are held by lugs and wire guys. The line, which is one of three in use on this property, is of 12-gage steel, is 1,200 feet in length, has a 30-inch mouthpiece at the penstock, and is successively reduced to 18, 16, and 12 inches, the last discharging through the giant. At full capacity the discharge was said to be 700 miner's inches at 170-foot head. The discharge was through a No. 4 Vancouver giant, using 6-inch nozzle, the average twenty-four hour duty being 4 cubic yards of gravel. Along the pipe line side ditches were cut for a short distance to take care of leakage. Pl. XXIII, *A*, shows a pipe line led down a hillside on Pine Creek, Atlin.

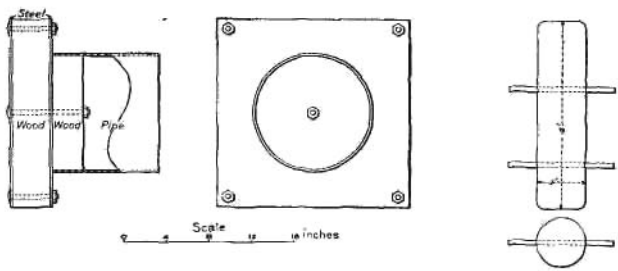

FIG. 25.—Device for setting pipe by battering.

An important fact regarding the flow of water in pipes is the loss of effective pressure at the nozzle due to friction, owing to the use of pipes of too small diameter. The friction of water in pipes increases



A. SET-UP OF HYDRAULIC PIPE LINE, McKEE CREEK, ATLIN, BRITISH COLUMBIA.



B. HYDRAULIC PIT, KLONDIKE BENCHES.

as the square of the velocity and also depends on the condition of the pipes. Even the rivet heads in a pipe line cause friction and consequent loss of head. As Mr. George H. Evans[a] points out, it makes no difference whether the water is flowing up hill or down, or the pressure great or small, the total friction will be materially the same.

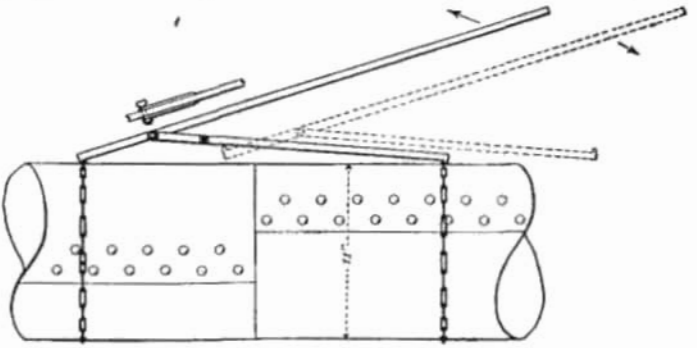

FIG. 26.—Pipe wrench for setting and unsetting hydraulic pipe.

In wooden pipes the friction is nearly double that in iron or steel pipes. Cox's formula for finding the friction head, which must be subtracted from the actual head to give the effective head, is as follows:

$$H = \frac{L}{1200d} \times (4 \times V^2 + 5V - 2)$$

H = friction head in feet.
d = diameter of pipe in inches.
L = length of pipe in feet.
V = velocity of water in feet per second.

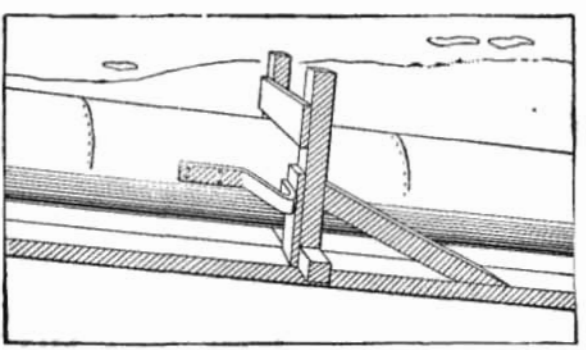

FIG. 27.—Method of bracing hydraulic pipe on steep slope.

The loss in head of a pipe line 12 inches in diameter, discharging 400 miner's inches, and 5,000 feet in length, is computed by Mr. Evans to be 246.44 feet. Or, if the actual head is 500 feet, the effective head is reduced to 253.56 feet, or an original pressure of 217 pounds per square inch to 110 pounds. To find the velocity in feet per minute in

[a] Practical Notes on Hydraulic Mining, San Francisco, 1898, p. 25.

a pipe, multiply the number of cubic feet of water discharged per minute by 144, and divide the product by the area of the pipe in square inches. The velocity in feet per second can then be found.

Experiments by Mr. Hamilton Smith[a] appear to demonstrate that with new and carefully coated pipes, with velocity as high as 11 feet per second, the loss of head is not significant. Nevertheless, the numerous conditions which enter into the laying of pipe lines on placer mines render the rule that the velocity should not exceed 3 feet per second in the pipe a very safe one to follow. It is a common fallacy among men inexperienced in hydraulicking that an increase in head will increase the amount of gravel which can be moved to the sluice. It must be remembered that the force of the water imparted by head is entirely expended in piping against the face, while the sluice is the governing factor in the moving of gravel after it leaves the face. The aid given by the water in moving gravel to the sluice, and in it is dependent on the grade over which it runs. In small hydraulic operations water is conducted to the pit from the head ditch or penstock by means of canvas hose, known as flume hose, which is from 6 to 14 inches in diameter and weighs from 8 to 15 ounces per foot. This is used mainly on account of its cheapness and, as a less important consideration, because of the ease with which it may be moved about. It is used also for conveying water with very low head, for sluicing purposes.

Flume hose is at best a makeshift and its use is not recommended, except in operations of primitive character in very remote districts. It should never be used to handle more than 100 inches of water or for a head greater than 50 feet.

GIANTS AND NOZZLES.

SIZES AND PRICES.

The practice in using hydraulic discharge pipes, known as monitors, giants, and nozzles, does not differ in Alaska from that pursued elsewhere.

Table 10 gives the principal facts necessary for the miner to know about hydraulic giants of the size most applicable for Alaskan work.

[a] Smith, Hamilton, Hydraulics, 1886, p. 314.

TABLE 10.—*Water required, effective work, sizes, volumes, and heads of water, weights and prices of double-jointed hydraulic giants.*

[Prices include two nozzles to each machine and are subject to discount.]

No. of giants.	Diameter of pipe inlets.	Diameter of butts with nozzle detached.	Size of nozzles.	Effective head or pressure.	Volumes of water necessary for effective work.		Weights of heaviest part.	Shipping weights.	List price, 1904.	
									Double-jointed, ball-bearing.	Double-jointed, plain.
	In.	*In.*	*In.*	*Feet.*	*Miner's inches.*	*Miner's inches.*	*Lbs.*	*Lbs.*		
					1-inch nozzle.	1½-inch nozzle.				
0	5	2½	1, 1½	100	20	45	100	330	$100	$85
				150	25	55				
				200	30	65				
					2-inch nozzle.	3-inch nozzle.				
1	7	4	2, 3	100	80	185	120	390	140	125
				200	115	260				
				300	140	320				
				400	160	365				
					3-inch nozzle.	4-inch nozzle.				
2	9	5	3, 4	100	185	325	150	520	195	175
				200	260	460				
				300	320	565				
				400	365	650				
					3-inch nozzle.	4-inch nozzle.				
3	11	6	3, 4	100	185	325	210	890	250	225
				200	260	460				
				300	320	565				
				400	365	650				
					4-inch nozzle.	6-inch nozzle.				
4	11	7	4, 6	100	325	730	225	1,075	275	250
				200	460	1,000				
				300	565	1,270				
				400	650	1,460				

About 70 giants of several different makes were in operation in the territory visited during the summer, of which 58 per cent were of size No. 2, using commonly a 3-inch nozzle. In the Juneau and Atlin districts size No. 4, using 4- and 6-inch nozzle, is used as a rule, while in the interior and Seward Peninsula the sizes 0, 1, and 2, using from 2- to 4-inch nozzle, are preferable. The double-jointed, ball-bearing giant is the favorite type. Deflectors are not commonly used with

sizes below No. 2, while in working on the Klondike benches the practice is in favor of butt ends even with larger giants.

The giants used in Alaska are almost exclusively of California manufacture, although in the Atlin and Klondike districts some of Canadian make are used. The importance of using water as free as possible from solid matter in suspension should be considered and great care should be taken to trap all foreign material at the pressure box. The rifling in the barrel of the monitor and the boring of the nozzle are also of the first importance, and operators will find it expensive to use other than standard and well-tried makes of giants. A method of bracing giant is shown in fig. 28. In soft schist bed rock, however, it is frequently necessary to brace with deadman and cable.

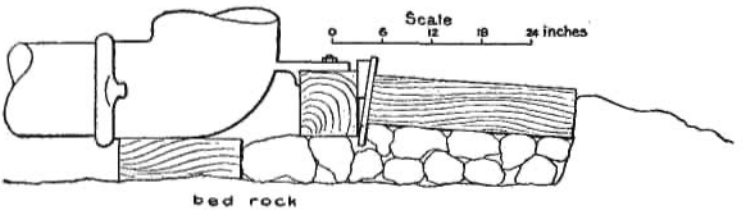

FIG. 28.—Method of bracing giant.

METHODS OF PIPING TO SLUICE.

It has been found that some operators in the north are in favor of setting the giant on the top of the bank and piping downstream. This is the practice on McKee Creek, Atlin district, and in the Nome and Council districts. Although the duty attained by the miner's inch does not prove this to be advantageous, it should be remembered that the height of bank to be operated on is generally small—from 15 to 50 feet. There is little caving to be done with the pipe, and except in the case of the rounded gravels of the Klondike "White Channel," it is thought that the water under pressure assists in moving the material to the sluice. Experience does not indicate that the attempt to drive the gravel with the nozzle is very effective.

The various precautions concerning keeping the gravel bank square, the prevention of dangerous caves, and the necessity of continuous work during the short season are well known to the hydraulic miner in any country. In working the shallow gravel banks of Alaska it should be borne in mind that the giants must be frequently moved and the tail sluice extended. These operations consume time, and the most expeditious system possible for performing them should be adopted at the commencement of the short season.

Fig. 29 shows the method of rigging up a hydraulic mine on one of the narrow benches of White Channel gravel bordering Bonanza Creek in the Klondike, and Pl. XXIII, *B*, shows a portion of the ground which has been worked as indicated in the sketch.

A. BED-ROCK SLUICE, KLONDIKE BENCHES.

B. BLOCKS OF FROZEN GRAVEL IN HYDRAULIC PIT, KLONDIKE.

Pl. XV, *B* (p. 92), shows hydraulic operations in Silver Bow basin, Alaska, and illustrates the use of the bank-head water.

DUTY OF A MINER'S INCH.

This term is applied to the quantity of material moved by 1 inch of water in twenty-four hours. It depends on quantity of water, character of material washed, height of bank, size and grade of sluice, and kind of riffle. In many mines the gravel may be easily broken down and carried to the sluice, but may be very hard to move through the sluice on account of a light grade, disproportionate width of box, or the use of obstructive riffles. Thus, according to Bowie, in the North Bloomfield mine the duty varied from 3.86 to 4.8 cubic yards, with 100 to 265 feet of bank, sluice 6 feet wide by 32 inches deep, grade 6½ inches in 12 feet. At La Grange mines, on the other hand, the duty was from 1.08 to 1.82 cubic yards, height of bank 50 to 80 feet, sluice 4 feet wide, 30 inches deep, and grade 3 inches in 12 feet. In both cases the riffle pavement was principally blocks.

Table 11 (p. 139) is instructive as showing the variation in duty of the miner's inch under the different governing conditions in the North. The duty of the miner's inch in the Klondike is large, estimated at 8 cubic yards in twenty-four hours in the operation described on page 137, with water under 130-foot head and a grade of 12 inches to 12 feet in the sluice boxes, a variable amount of bank-head water from 25 to 100 miner's inches being used. The high duty is accounted for by the fact that the material washed is well rounded, by the absence of large stones, heavy grades to sluices, and the fact that block riffles are generally employed.

The low duties at Nome are accounted for principally by the fact that one-half to two-thirds of the water is generally diverted for use in the hydraulic tailings lifts, and partly by the fact that the gravel is flat and rough. Iron riffles are generally used, but this factor plays little part on account of the short sluices in use.

Pl. XV, *B* (p. 92), shows hydraulic operations in Silver Bow basin, Alaska, and illustrates the use of the bank-head water.

DUTY OF A MINER'S INCH.

This term is applied to the quantity of material moved by 1 inch of water in twenty-four hours. It depends on quantity of water, character of material washed, height of bank, size and grade of sluice, and kind of riffle. In many mines the gravel may be easily broken down and carried to the sluice, but may be very hard to move through the sluice on account of a light grade, disproportionate width of box, or the use of obstructive riffles. Thus, according to Bowie, in the North Bloomfield mine the duty varied from 3.86 to 4.8 cubic yards, with 100 to 265 feet of bank, sluice 6 feet wide by 32 inches deep, grade 6½ inches in 12 feet. At La Grange mines, on the other hand, the duty was from 1.08 to 1.82 cubic yards, height of bank 50 to 80 feet, sluice 4 feet wide, 30 inches deep, and grade 3 inches in 12 feet. In both cases the riffle pavement was principally blocks.

Table 11 (p. 139) is instructive as showing the variation in duty of the miner's inch under the different governing conditions in the North. The duty of the miner's inch in the Klondike is large, estimated at 8 cubic yards in twenty-four hours in the operation described on page 137, with water under 130-foot head and a grade of 12 inches to 12 feet in the sluice boxes, a variable amount of bank-head water from 25 to 100 miner's inches being used. The high duty is accounted for by the fact that the material washed is well rounded, by the absence of large stones, heavy grades to sluices, and the fact that block riffles are generally employed.

The low duties at Nome are accounted for principally by the fact that one-half to two-thirds of the water is generally diverted for use in the hydraulic tailings lifts, and partly by the fact that the gravel is flat and rough. Iron riffles are generally used, but this factor plays little part on account of the short sluices in use.

TABLE 11.—*Duty of the miner's inch in northern placer mining.*

[The estimates are based on statements made by the operators.]

Locality.	Height of bank.	Grade.	Miner's inches of water.	Cubic yards duty.	Sluice dimensions.		Riffles.	Remarks.
					Width.	Depth.		
Juneau:	*Feet.*				*Inches.*	*Inches.*		
Windfall Creek	16		1,000	2				
Gold Creek	200	4½ inches : 12 feet	4,000	2	72	60	Blocks	Heavy stones.
Silver Bow basin	80	4 inches : 12 feet	2,500	2	60	65	do	Do.
Atlin:								
McKee Creek	40	8 inches : 12 feet	700	1½	32	32	Angle iron and blocks	Do.
Do	85	8 inches : 12 feet	1,200	3	32	40	do	Do.
Birch Creek	25	6½ inches : 12 feet	1,200	½	30	30	Blocks	Do.
Spruce Creek	29	5 inches : 12 feet	1,200	1	40	36	do	Do.
Do	20	6½ inches : 12 feet	900	½	48	32	do	Do.
Pine Creek	20	3 inches : 12 feet	700	⅔	36	36	Long rails	Do.
Do	60	5 inches : 12 feet	3,500	1	60	40	Block	Do.
Dawson:								
Bonanza Creek	20	12 inches : 12 feet	250	5	24	20	Blocks	"White Channel" small round gravel, frozen.
Do	26	12 inches : 12 feet	125	(?)4	20	16	Sawed pole, iron-shod	Hillside, small gravel, frozen.
Do	26	11 inches : 12 feet	150	10	24	24	Blocks	"White Channel" small round gravel, part tailings.
Do	35	12 inches : 12 feet	200	6½	24	24	do	"White Channel" small gravel, frozen.
Do	75	12 inches : 12 feet	266	8	24	30	do	Do.
Eldorado Creek	60	11 inches : 12 feet	160	7	(?)24	24	Iron, Hungarian, and blocks	Do.
Last Chance	46	12 inches : 12 feet	230	7	24	18	Pole, iron-shod, and blocks.	Do.
Do	25	14 inches : 12 feet	120	5	20	20	Pole, iron-shod	Do.
Hunker Creek	15	18 inches : 12 feet	150	2	14	14	Pole and blocks	"White Channel," very little frozen.
Do	8	12 inches : 12 feet	125	2½	17	14	Pole, iron-shod	"White Channel" small gravel, frozen.
Nome:								
Anvil Creek	80	4½ inches : 12 feet	500	1½	33	18	Angle iron	Heavy partly frozen gravel, much bat schist.
Do	20	4½ inches : 12 feet	400	10			do	Frozen earth or "muck" stripping.
Do	12	9 inches : 12 feet	100		16	14	do	

The duty given above is based entirely on statements made by the operators, and owing to the short amount of running time which has furnished the data, no particular case can be considered of high authority. It will be seen, however, that the different operations in each separate province present a certain amount of agreement.

In stripping operations where the "frozen muck" is removed by water, ground sluicing appears to be nearly as efficient as the use of water through the nozzle, both in the interior and Seward Peninsula. This peculiar material, from 50 to 75 per cent ice, is easily thawed when exposed to the atmosphere and to flowing water. It appears rather to be melted than cut away, therefore the impact of a hydraulic stream adds little to the efficiency of a given quantity of water.

It is stated by the Klondike operators that were the "White Channel" gravels unfrozen the duty of the inch would be twice as large. This is not impossible, as the bench gravel presents most favorable characteristics for easy handling. In its frozen state, however, the bank has the consistency of fresh granite.

In Seward Peninsula the instances tabulated are mostly those where hydraulic lifts are employed. The duty has been given in terms of the total amount of water used, including bank head, monitor, and elevator water. In the cases where elevators are used the grade and dimensions refer to the bed-rock sluice leading to the throat, and do not refer to the tail sluice.

HANDLING OF BOWLDERS.

The handling of large bowlders in northern hydraulic operations does not present serious problems. Where hydraulicking is possible it is generally found that all the material is small enough to go through the sluice. In the districts visited during the season's work the Atlin district, of northern British Columbia, was characterized by gravels containing large bowlders, which had to be derricked out or sledged in the pit. The practice of "bulldozing" or "plastering" bowlders to break them, by placing sticks of powder on top, covered with a mud cap, is not to be recommended on account of the expense of powder. Sledging into pieces small enough to be sent to the sluice will generally be found the cheapest method, especially as bowlders consisting of hard and tough rocks are not frequently encountered.

Mr. J. D. Hauer, in a recent article,[a] states that in general contract work under given conditions the cost of sledging sandstone bowlders varied from 1 to 9 cents per cubic yard; "mud capping" or "bulldozing" costs from 18 cents to as much as 51 cents; "blocking," or breaking by drilling and blasting, costs from 11 to 18 cents; while the method of placing the powder charge under the bowlders costs from

[a] Engineering News, quoted in Mining and Scientific Press, Feb. 9, 1905.

15 to 17½ cents per cubic yard. He recommends the method last mentioned as against bulldozing, or placing charge on top, as powder is saved and there is the additional advantage that much of the rock is thrown out of the cut.

The practice of installing large and expensive derricks as an adjunct to hydraulic mining is not generally recommended for Alaskan work.

SLUICES AND GOLD-SAVING APPLIANCES IN HYDRAULIC OPERATIONS.

In the South Coast region the plant of the American Gold Mining Company in Silver Bow basin is characteristic. This sluice, while not in use during the season of 1904, has been operated since 1901, and is typical of the most favorable conditions under which hydraulic tail sluices can be constructed in southeast Alaska.

A 9- by 10-foot tunnel, 3,300 feet in length, was driven through a spur of the mountain from the bank of Gold Creek to tap the gravel pit at the proper depth for reaching the lowest sag in the bed rock. The grade of the tunnel, like that of its contained sluice, is 4 inches to 12 feet. It was driven with air at the rate of 8 feet a day in slate, at a cost of $20 per foot. No timbering is used, with the exception of a few sets near the ends.

The sluice running through the tunnel is 4 feet wide and 4 feet 10 inches deep, inside measure, of 2-inch native lumber, lined with 1-inch "sand" or lining boards, all lumber planed and sized. The sills are laid on bed rock, and are 6 inches square and 5 feet long, the posts being also of the same size. Posts and sills are braced by 1 by 8 inch pieces. The sluice is 3,700 feet long from the tunnel entrance and extends for 900 feet up the bed of the pit through the worked-out ground. Bowlders as large as 10 inches in diameter are handled in this sluice without difficulty. The amount of water used varies according to the season, but averages 2,500 inches. Riffles are 12- by 12- by 12-inch spruce blocks set on end, separated by 1⅞- by 2-inch strips, set on edge and nailed with headless nails. The duty of a miner's inch of water is 2 cubic yards per twenty-four hours. The amount of lumber necessary for constructing one box of a sluice, such as the above, approximately 1,100 feet, is probably excessive for the needs of the case. Local conditions in the North frequently result in increased expenditure for the sake of hastening work. About 25 pounds of nails were consumed to each box, and $10 worth of labor. The cost will not fall greatly below $30 per box of 12 feet, exclusive of cost of tunneling and shooting out the bed rock to grade in carrying up the boxes through the pit. The annual cost of maintenance, including renewal of riffle blocks, which last two years, and renewal of lining boards, is approximately $1,000 a year.

In the saving of the gold, which is fine and rough, 23 flasks of quicksilver are distributed in the boxes. One flask of quicksilver is consumed per month.

Six undercurrents are placed near the end of the sluice, within a length of from 300 to 500 feet of the end. They are transversely arranged, 24 by 14 feet in dimensions, and on a grade of 10 inches to 12 feet. They are furnished with Hungarian riffles—wooden strips with flat strap iron nailed to the top.

The first 600 feet of the sluice are cleaned up monthly, and in this length 75 per cent of the gold is said to be saved. The remainder of the sluice is cleaned up once a year. The experience with the undercurrents was not satisfactory, as very little gold was caught in them.

It should be especially noted that in the South Coast province the placer gold is of recent origin, is not removed more than a mile from its original source, is low in fineness (in the present case $16.50), and is bright and rough. However finely divided, such gold is easy to save, and the advantage of undercurrents may be questioned. In the interior of Alaska the case is different, as will be seen.

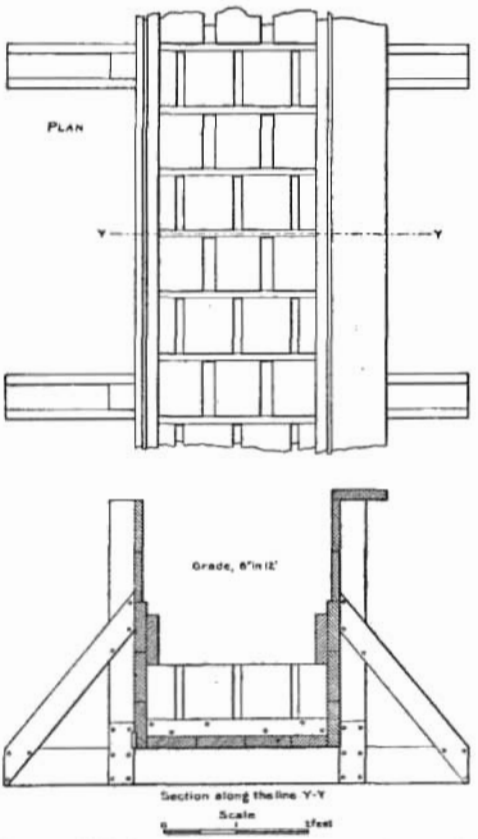

FIG. 30.—Sluice box used on McKee Creek, Atlin, British Columbia.

In the Atlin district of British Columbia the grades attainable in the tail sluices are generally low, from 3 to 5 inches to the box length of 12 feet. McKee Creek forms an exception to this rule, the grade being 8 inches in the sluices of both the plants now operating there. The practice of the Amalgamated McKee Creek Mining Company on this creek is as follows:

The sluices, of which there are two, are 600 and 700 feet long. The grade is 8 inches to 12 feet, and the inside dimensions of the sluice, exclusive of lining boards, are 29 inches wide by 38½ inches deep, as illustrated in fig. 30.

The amount of lumber in a sluice box like that figured is as follows:

8 posts, 4 by 4 inches by 3½ feet.
4 sills, 4 by 6 inches by 6 feet.
16 braces, 1½ by 4 inches by 1 foot.
1 top rail, 1½ by 8 inches by 12 feet.
16 post straps, 1¼ by 2 by 4 inches.
3 bottom boards, 1½ by 8 inches by 12 feet.
1 bottom board, 1½ by 4 inches by 12 feet.
4 side boards, 1 by 8 inches by 12 feet.
6 side boards, 1½ by 8 inches by 12 feet.
2 lining boards, 1½ by 8 inches by 12 feet.
48 riffle blocks, 8 by 8 by 12 inches.
16 riffle strips, 1 by 3 by 28 inches.

Each box, with riffle blocks, contains approximately 540 feet of lumber.

The use of 8-inch lumber is a necessity if native timber is used, 12-inch lumber being very scarce and the expense of employing it prohibitive. The cost of each box, including riffles, averages $25, sluice lumber being $45 per thousand and the riffle blocks costing $6 per box length. The setting of the riffle blocks with alternate spacing, as represented, is said to be advantageous, causing a cross circulation and consequent stirring action. The riffles are nailed in sets of three to a riffle strip outside the flume, and are piled up ready to be put in position as occasion demands. Pole riffles, 12 feet in length, made of 3- by 3-inch strips, set with a right-angle uppermost and shod with angle iron, are used in a portion of the boxes. A space is left between the lowest angle and the bottom of the box, the long strips being set with a gain into cross strips, 6 feet apart. The blocks are being gradually replaced by this type of pole riffle. The gold is coarse, and it is said that undercurrents would be of no advantage. In the first box 85 per cent of the gold is caught. In the first five boxes all the gold is caught which pays to clean up. In one clean-up $25,000 was caught in the first box, as against $1,900 in the remainder of the 700-foot sluice. The clean-up of the upper two boxes takes place once in two weeks. In this sluice the miner's inch is said to have a duty of 4 yards. A new box is put on the end of the tail sluice every two days. When the end of the sluice is spread into Y's, a hinged gate, with steel plates on both sides, is used for diverting the water and tailings into one or the other branches.

Experience on McKee Creek appears to show that the gold is saved in a comparatively short distance. Yet gravel miners in California maintain, and with apparent reason, that the longer the sluice the more gold will be saved. For example, at the Hidden Treasure drift mine, in Eldorado County, Cal., it was stated to the writer that the 2,500 feet of sluice boxes, 19 by 21 inches in the clear, with iron car wheel and rack riffles, and an undercurrent attached, were insufficient

to save the gold. The sluice has a grade of 14 inches to 12 feet, and 90 pounds of quicksilver were used in charging the sluice.

The percentage of gold in the upper 120 feet of the sluice was as follows:

	Per cent.
In upper 1 foot	75.0
In upper 10 feet	8.4
In next 50 feet	9.6
In next 60 feet	2.0

This portion of the sluice was cleaned up monthly, and was furnished with old car wheels, regarded as the best riffle, and with iron Hungarian riffles.

The upper 1,000 feet of the sluice was cleaned up once in three months, and the whole sluice and undercurrents annually. Five per cent of the total product was obtained from the lower 2,380 feet paved with quartz stones, and it is estimated that an amount equal to 2 per cent of the total product escaped into the canyon below. It was stated that one-half mile of this canyon was leased to the Chinese for $5,000 per annum, who cleaned up at a profit the gold which had escaped. The undercurrent was not regarded as of great value, except for the saving of excessively fine gold and free quicksilver and gold with quartz attached.

Mr. W. M. Johnson informed the writer that in Nevada County, Cal., in the case of a sluice 1½ miles in length, the first five out of a total of seven undercurrents proved an economic success, the last two hardly paying to clean up. It was found best to clean the five undercurrents at intervals of two weeks.

The experience on Pine Creek, Atlin, in the matter of saving gold is not so satisfactory as on McKee Creek, according to operators' statements. Pl. XXIII, *A* (p. 132) shows one of the 120-foot sluices of the Pine Creek Power Company. It is 5 feet by 40 inches, has a grade of 5 inches in 12 feet, and is paved with block riffles. The undercurrent, 14 by 24 feet, on a 10-inch grade, was one of the few installations of the kind seen in the northwest. It was understood to be but the beginning of experiments aiming to save the fine gold that escaped with an excessive amount of black sand. The amount of gold recovered is 43 cents per cubic yard, as stated, and the opinion was expressed that a large percentage of fine gold escapes. The undercurrent itself had not been installed a sufficiently long time to determine its efficiency.

The Atlin gold is derived from older gravels through which the present streams cut. The gold is for the most part coarse, but is well rounded. That a certain percentage of it is fine, specimens collected show. It is very probable that an undue proportion of such bench gold will escape from a sluice of the short dimensions figured.

Drop-offs are not used in any of the sluices seen in Alaska or the North. Grade is lacking, it is true, yet in the case above mentioned there was a space of 25 feet vertically between the end of the sluice and the creek bed which served as the floor of the dump. One or two drops of 6 inches in the short sluice would seem entirely practicable, and would certainly be advisable. Cemented gravel does not occur generally at Atlin, but layers of clay are found in the pay streak. Such clay can not be properly disintegrated in a short sluice, but will roll in balls through the entire string of boxes, carrying with it not only the gold inclosed in its mass, but picking up gold already lying at rest.

A useful device to tighten the bottom boards of sluice boxes before nailing is shown in fig. 31. It is claimed that no tongue and groove are necessary with this appliance.

In the Atlin district the mining operations are hindered by heavy floods in the early part of June. At the property of the Société Minière on Bowlder Creek, it is the practice to cover the sluice with

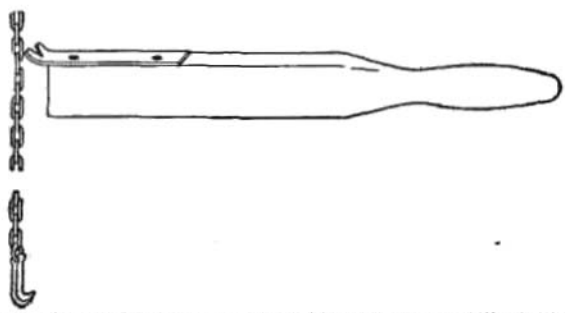

FIG. 31.—Side-board tightener used in making sluice boxes, Atlin, British Columbia.

a series of small protective dams, so that the débris brought down by the annual flood may not injure the boxes. This débris is afterwards piped off, at the cessation of the high water, and the dams are then removed.

The following details of this plant were kindly furnished by M. Henri Maluin, of the Société Minière de la Colombie Britannique, and will be of interest:

The property on Bowlder Creek operated by the Société Minière de la Colombie Britannique is situated in the Atlin mining division of the Cassiar district, British Columbia, 12 miles from the town of Atlin, on Atlin Lake. Operations were started in June, 1901, and the property has been worked continuously during the open season up to the present time. The product of gold has been 3,440 ounces, worth $16.63 per ounce. The gold is rather coarse, and nuggets up to 10 ounces in weight are found. Work is carried on both in the present bed of Bowlder Creek and on benches lying at approximately the same level as the creek bed. The gold-bearing channel is about 150 feet wide, the grade of the creek bed varying from 6 per cent to as high as 10 in the upper end. Where work is now carried on it is 6.1 per cent. The depth of ground averages from 25 to 50 feet, of which the lower 6 feet is consid-

ered the pay. The bed rock is a soft slate of greenstone variety, although granite occurs at the head of the creek. The gravel to be moved is rather heavy in character, stones from 18 to 30 inches in diameter composing 50 per cent of the mass, though the usual diameter of the stones approximates 6 inches.

In the season of 1904, a season being reckoned at 100 days, with 400 miner's inches of water available, 40,000 cubic yards of gravel were moved, at a cost not far from 50 cents per cubic yard. It is expected that mining will be done in the future for 40 cents per cubic yard, including all expenses. Mr. Maluin states that 35 cents would be a low estimate for the Atlin district, in general, for hydraulic work under the conditions obtaining on Bowlder Creek. Dirt is occasionally moved for 10 cents a cubic yard, and again patches of hard gravel are encountered which cost over a dollar.

An average of 25 men are employed during the summer season at wages of $3 per day of ten hours, and board. The season is open from June 1 to September 15. Spruce and pine are obtainable on the property, though it is difficult to obtain boards wider than 8 inches. Sawed flume lumber costs $40 per thousand.

The water for hydraulicking purposes is brought to the claim from higher up in Bowlder Creek by a flume 3,000 feet in length, size 24 by 24 inches, having a grade of 1 inch in 12 feet. It has an estimated capacity of about 700 miner's inches, but actually 400 inches is generally available at 150-foot head. The pipe line is 16-inch steel to the Y, then 14-inch to the two giants. Vancouver pipe is used, but the giants are California make. The average height of bank is 50 feet, and the giants have no difficulty in cleaning bed rock.

The sluice is 1,400 feet in length and cost $6,000. It is 24 inches wide on a grade of 4 per cent, corresponding very nearly to 6 inches to the 12 feet. Bottom boards are 1½ inches thick, sides 1¼ inches thick, while sills and posts are 4 by 6 inches. It is possible to keep a drop below the end box of 35 feet for dump. In piping, the head box is kept within 30 feet of the bank, and four men for one-half day are needed to place a new box at the head. Block riffles are used at the head of the sluice followed by rails. Very little quicksilver is necessary, and it is found that no gold is recovered beyond 250 feet of boxes. Undercurrents are not used. Bowlders are removed from the pit by flat hand cars running on a steel track. If too large for this, which is seldom the case, they are plastered and shot with 75 per cent dynamite. The company is now in good shape to operate for a period of years, and estimates that the cost will not exceed 40 per cent of the product.

The company leases a portion of its ground where the situation is not advantageous for hydraulicking, and this is drifted. Although the drifting operations are carried on under great difficulties and require close timbering, the work is said to have been profitable.

In the hydraulic mining of the "White Channel" bench gravels of the Klondike, the small amount of water available, generally from 100 to 200 miner's inches, necessitates steep grades to the sluices. The gold is recovered with comparative ease because the bench gravels, after being thawed, are easily disintegrated and washed, and clay is absent from the pay streaks. The sluice shown on Pl. XXIV, *A*, is carried in a cut in the outer rim rock, on a grade of 12 inches to the box length of 12 feet. Twelve to fourteen boxes are ordinarily used. The details of the sluice are as follows: 24 inches wide by 20 inches deep, bottom of 2-inch and sides and lining of 1½-inch lumber; posts and sills 2 inches square; sills set in bed rock; riffles of spruce blocks 5 inches high and 9 inches square. These cost 25 cents apiece and last

one season. Through this sluice 1,000 cubic yards are washed in twenty-four hours with 250 miner's inches of water. It is stated that 90 per cent of the gold is saved in the upper 6 boxes, only 1 per cent of the total gold being lost. The gold is mostly coarse and rough, but very fine gold is found.

In the case of another operation working the Bonanza Creek benches it was stated that gold was found the entire length of a 2,000-foot bed-rock sluice, followed by 500 feet of 2-foot wooden sluice, on grade of 11 inches to the box length. Block riffles were used in the wooden sluice. A small nugget was picked up 2,000 feet from the head of the sluice. Another operator, using 360 feet of 20-inch sluice boxes, on 12-inch grade, with iron-shod pole riffles, said that 2 per cent of his gold was escaping, and he was of the opinion that the installation of an undercurrent would pay.

In a hydraulic operation using 500 feet of boxes, 2 feet wide, 12-inch grade, with block riffles, and working a portion of the "White Channel" gravels where the gold is very fine, bright, and smooth, it was said that 80 per cent was caught in the top box, 85 per cent inside the first 15 boxes, and that none was found in the two end boxes.

In a bench hydraulic operation on Last Chance Creek, Klondike, a small undercurrent with cocoa-matting riffles had been put in after 400 feet of 2-foot sluices, with 12-inch grade, using block riffles. The undercurrent had given very satisfactory results, and a larger one was being constructed in addition.[a]

The above data indicate that where hydraulicking is possible in the Klondike, the gold-saving appliances are fairly adequate to the needs of the operations. As all hydraulic mining in that region is limited to ancient channels lying at an elevation of 200 feet or more above the present streams, water is exceedingly scarce, and sluicing methods must be adapted to this condition. These methods also depend on the necessity of impounding tailings on steep hillsides (see Pl. XXV, *B*), the high cost of labor ($7.50 a day), and of lumber ($80 per thousand feet), the necessity of making quick and frequent clean-ups, and the different economic ratio which obtains in recovering gold from small patches of rich gravel as distinguished from large bodies of low-grade gravel. When it is well established, therefore, that no great percentage of gold is escaping, it is likely that the extra cost of installing and maintaining complicated saving appliances would overbalance the increase in gold recovered. The use of drops in the sluices, and lessening of grade, might, it is likely, result in an increased saving, with no extra expense of maintenance, except in the wear of riffles at certain points in the sluices.

[a] See Bowie, A. J., jr.: A Practical Treatise on Hydraulic Mining in California, p. 231, for full description of undercurrents and the method of leading gravel to them from the main sluice.

A. SLUICE BELOW ELEVATOR, OPHIR CREEK.

B. RETAINING DAMS, BONANZA CREEK, KLONDIKE.

In hydraulic elevator practice as pursued in various parts of Seward Peninsula, Alaska, short sluices are in use. Here, as elsewhere, a sluice is generally set in bed rock on a grade of 10 inches to 12 feet, or near this grade. On Ophir Creek, in the Council district, Alaska, the practice is to use from 10 to 12 boxes of 12 feet length, 24 inches wide and 16 inches deep, with wooden rail or pole riffles, shod with strap iron. This leads to the elevator sump, 10 feet deep. The position of the elevator with reference to the sluice below it is shown in Pl. XXV, *A*. The tail sluice following the elevator in the case specified is 28 feet higher than the head sluice. The tail sluice consists of five 24-foot boxes, 4 feet wide, and the practice is to give the first box either no grade, or a grade not exceeding 2 inches. The other boxes are graded from 2 to 5 inches successively, a 5-inch grade being retained for all below the fifth box, if more are added. On Ophir Creek, where there are six elevator plants in operation, iron riffles are generally used in the discharge sluice. A type of riffle which is used in the head box is made of railroad iron, cut in short pieces and set transversely in

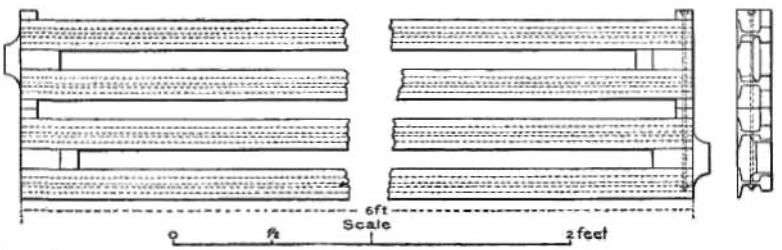

FIG. 32.—Rail riffles used in Seward Peninsula.

the box, forming a Hungarian riffle. Another kind in much favor throughout Seward Peninsula is composed of a set of T rails, in sets of 4 laid lengthwise (see fig. 32). These are made with a locking attachment, and are put in the sluice upside down. T angle-iron riffles, made in 1-foot square castings, laid in the sluice so that the slots set longitudinally, and with the flat side uppermost, are also very satisfactory and durable, and on account of their lightness facilitate the clean-up.

The proportion of gold caught in the head and tail sluices varies according to the practice. At Claim No. 2, below Glacier Creek, the gravel is run through 250 feet of iron boxes, only the two lower of which, next the elevator sump, contain riffles. These iron boxes are 10 feet long, 31 inches wide at the top, 27 inches at the bottom, and 8 inches deep, of a single bent sheet of iron, lapping 2 inches at the ends and fastened together with two bolts. The material slides easily through the cut in these, which are laid on 6-inch grade to the elevator. It is said that 50 per cent of the gold is caught in the last two of these, and 50 per cent is caught in the tail sluice after the elevator.

In the elevator operations on Ophir Creek and on Basin Creek, in the Nome district, it is said that 75 per cent of the gold is caught before the elevator, and in one case no gold was caught below the first four boxes of the tail flume. The experience in Seward Peninsula has shown that the gold is for the most part rough, and even crystalline, and even when finely divided is saved with ease. One marked exception was seen at Anvil Creek, where a 500-foot string of boxes on 4½-inch grade caught gold for the entire length.

TAILINGS.

It has been said that the most important part of the equipment of a hydraulic mine is the dump. It has been found that the amount of material which can be moved is governed primarily by the grade of the sluice boxes. Reference to table 11 (p. 139), shows that there is a fairly constant ratio between the grade of the tail sluice and the amount of gravel moved through it per twenty-four hours per miner's inch of water used.

Since it is a prime necessity in hydraulic mining operations that as large an amount of gravel as possible shall be delivered through the tail sluice and disposed of on the dump, it is evidently of the highest importance that a steep grade, 12 inches in 12 feet if possible, and on no account less than 6 inches to 12 feet, should be available for the sluice. It is manifestly impossible to secure this grade if the natural slope of the ground or creek bottom over which the material is run is less than that required for the sluices. The grade of the surface must in fact be more than that of the sluice, in order that there may be ample vertical space below the end of the lowest box for the tailings.

In hydraulic operations on bench gravels, as, for example, in the Klondike region, the conditions for obtaining grade for the sluices are more favorable than in any other hydraulic operation of the North. The gravels of the Klondike White Channel benches are easily moved after they are thawed. This is fortunate, as on account of the small amount of water available hydraulic mining on the benches would otherwise be impossible. The expense of keeping up dams for impounding tailings, however, is considerable. Naturally the barren tailings, consisting of white quartz stones of the size of paving stones, can not be allowed to wash and slide down to the creek bottom. Were this permitted, the creek miners would soon find their cuts flooded and their ground covered with thousands of tons of useless débris. Therefore impounding dams for tailings must be constructed of the strongest available materials, in order to resist the weight of the stones. The cost of building tailings dams of brush and poles, 20 feet high, in the Klondike, is $5 per linear foot. Retaining dams along Bonanza Creek in the Klondike are shown on Pl. XXV, *B*.

In California hydraulic mines the dump, even after a series of drop-offs 25 feet in height, was sometimes in a canyon hundreds of feet vertically below the end of the sluice. The remarkable topographic conditions which allowed of such a phenomenal dump probably can not be found in another placer country, and certainly not in those portions of Alaska here considered. Even in California, however, it was often found necessary to distribute the dump by means of Y's near the end of the tail sluice. One such system is in practice on McKee Creek, Atlin, and has already been referred to. In hydraulic operations where 1,000 cubic yards or more a day are handled with low dump two carpenters have frequently to be employed at least half of the time in adding boxes to the tail sluice. If the dump be properly spread in delta form, the operation can be carried on in places where otherwise it might be impossible.

Where hydraulic operations are conducted in creek beds of low grade, below the so-called "sluice-box grade," or 6 inches in 12 feet, some expedient must be adopted to get rid of the accumulation of tailings below the end of the sluice. If the topography is such that the water runs off and only the solid residue of the tailings accumulates, the expedient is sometimes adopted of "piping" the dump away with an extra giant set in a convenient position for the work. This giant generally requires the services of one man, and, although used only a portion of the time, may be figured under Alaska conditions to add from 2 to 5 cents to the cost of handling the gravel. The efficiency of the plant is detracted from by so much power as is required to push the tailings out of the way. It can not be too strongly insisted on that when this or any other device is used to move or elevate the tailings, the strict principle of hydraulic mining is departed from. The use of the steam or horse scraper in removing the tailings of small plants is discussed on pages 70–72.

If the grade of the creek bed is lower than that necessary for the sluice, the tailings must be elevated and the water pumped from the pit. Mechanical elevators with the addition of a bed-rock drain are sometimes used, though not with success, so far as known. In one case on Mastodon Creek of the Birch Creek district the installation of a steam scraper for lifting the tailings from the hydraulic pit was contemplated, the water being handled by a bed-rock drain, which had been installed at great expense.

THE HYDRAULIC ELEVATOR.

The hydraulic elevator is too well known to need elaborate description. The principle is the same as that of the injector. Water under pressure discharged through a nozzle set within a steel jacket creates a vacuum and causes water—about one-half the quantity used by the elevator—and accompanying solid material to rise to a height corre-

sponding to approximately 10 per cent of the head under which the water acts. Many elevators have been used, and they all act on the same principle. One of the necessities is the constant admission of air with the tailings, which, by being compressed, aids in the elevating process. Those elevators are considered best which admit air most freely.

An exceedingly simple form of hydraulic elevator—the so-called "open" elevator—is in use in southern Oregon. The gravel is piped directly into an inclined box 8 by 30 feet in dimensions, which has a false bottom of punched iron plates. All the fines run back on the plank floor of the box to the undercurrent, the oversize falling to the tailings pile at the raised end of the box. The contrivance is a makeshift, but is said to be successfully used in the flat stream beds of southern Oregon.

A hydraulic elevator will sink a pit in a flat piece of ground containing no large stones. In starting new work on placer ground it is, in fact, the practice to sink the pit with the elevator. The portion of the hydraulic elevator shown in Pl. XXVI, *A*, is in position in the bottom of a pit 40 feet deep, on Glacier Creek, Seward Peninsula. This pit, which is 90 by 60 feet in dimensions, was sunk in ten days by a 7-inch elevator, smaller than the one shown in the picture, using 325 miner's inches of water at 360 feet head. At the claim next higher up the creek a similar elevator was in use, and a description of its operation will be of interest. Seven hundred and sixty miner's inches, under 330 feet pressure, were used in the operations. The water is afforded by the Miocene ditch, described on pages 123–126. The grade of Glacier Creek does not exceed 50 feet to the mile in its lower portion, where this property is worked. The gravel deposit, which is wide and 20 feet in depth to bed rock (see Pl. XXVI, *B*), can not be worked by the hydraulic method on account of the impossibility of disposing of the tailings. Therefore a long cut is ground-sluiced off to the depth of 6 or 7 feet below the surface. The elevator sump, which must be about 5 by 5 feet and 10 feet into the bed rock, is sunk in the bottom of the large pit. The elevator, which, with the head above given, lifts 36 feet, is set in position. For this ground a No. 1 elevator, having a 10-inch throat and using 4½-inch nozzle, is employed.

The hydraulic elevator, like the one shown in the photograph, is by no means simple. It consists of 15 large parts, some of them very heavy, and a number of rods, bolts, bands, and wooden staves. The cost of the one shown is approximately $750 in San Francisco, and the weight is 2,000 pounds. A pipe is led from the supply pipe to feed the nozzle of the elevator. It is connected to this by means of the ball joint. This joint, shown in the photograph, is exceedingly convenient, as it allows the pipe to enter the pit from one of several directions. Where the upcast pipe joins the top casting of the elevator it



A. HYDRAULIC ELEVATOR IN PIT, GLACIER CREEK.

B. GRAVEL IN PIT, GLACIER CREEK.

should be made to fit over and outside of this casting, so that there will be no leak. The casting should be rimmed outside to a depth of 2 inches. The jacketing of the nozzle is considered very good practice, as it prevents smothering with gravel. In the type of elevator here shown the advantage is claimed that the various parts, lining, backing, first section above throat, top section, etc., are separate and merely fit together, being held by a ring of wooden staves, as shown in Pl. XXV, *A*. This obviates the use of heavy castings. The upcast pipe is made of lap-welded steel, one-eighth inch in thickness, and either lead or flange joints can be used. In the plant described the pipe was in 18½-foot lengths and the joint was made by bolting together wooden blocks, 10 by 12 by 24 inches, with a half-round cut made to admit the pipe. The upcast pipe should be set at an angle of 60°.

By far the most important parts of the elevator as regards wear are the throat and the hood which receives the impact of the gravel in the

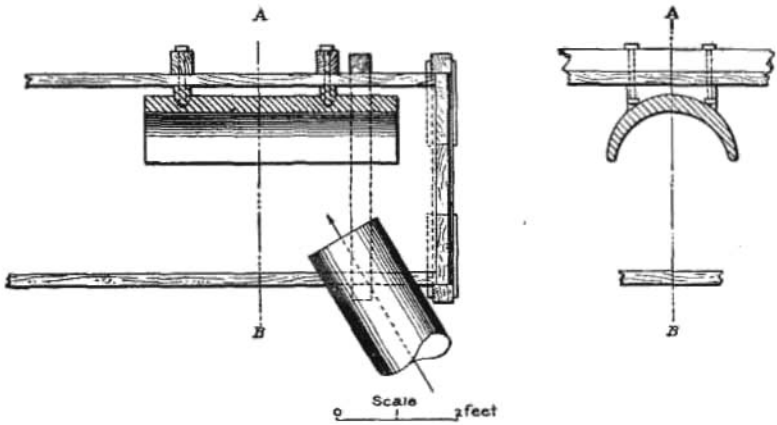

FIG. 33.—Hood in head box of tail sluice.

head box of the tail sluice above. These two parts are manganese steel castings, and if the gravel is very sharp and siliceous may wear out in one season. For the 10-inch elevator the throat weighs 400 pounds and the hood 600 pounds (price 16 cents per pound in San Francisco). The manner of setting the hood in the head box of the tail sluice is shown in fig. 33. The upcast pipe is laid against an inclined framework of four lengths of 2-inch plank 2 feet wide, and extends directly into the bottom of the tail sluice. (See Pl. XXVII, *A*.) Leading to the throat of the elevator directly above the nozzle is a sluice box, which conducts the gravel either from the boxes preceding it or from a bed-rock sluice, which is carried back on grade in the pit bottom as fast as the gravel is piped down. On Glacier Creek the gravel is led to the elevator in 24-inch iron boxes on 6-inch grade, with or without rail riffles. After leaving the discharge of the upcast pipe the gravel passes through eight or nine 36-inch boxes, with T-rail riffles. The first

two boxes have 4-foot sides, reinforced inside and out with sheet iron, and are set high on a trestle to give the desired elevation for maintaining the dump. The grade is either 0 or 1 inch in 12 feet for the head box, 2 inches for the second, 3 inches for the third, 4 inches for the fourth, and 5 inches for the succeeding boxes. It is proposed to supplant wooden sluice boxes on this claim with iron boxes 8 to 10 feet long and from 2 to 3 feet wide, of one-fourth-inch sheet iron, weighing from 500 to 600 pounds each and costing from $15 to $20 in San Francisco. Five hundred and twenty miner's inches of water are used for the elevator and 240 inches are used through the 3-inch nozzle of the giant. The water is distributed from the supply pipe by 11-inch pipe to the two nozzles. By this arrangement 500 cubic yards of gravel can be handled in ten hours. It is said that the elevator is not handling over one-half the gravel that could be put through it if the larger amount could be moved to the throat. Experiments with scrapers operated by water power are in progress.

The practice here is first to run back with a narrow cut 250 feet up the creek from the elevator throat, then to come forward toward the elevator, breaking down the sides.

If the cut is 150 feet wide, 250 feet long, and 25 feet deep, a new set-up must be made every thirty-four days, assuming that the plant is run all the time at its full capacity. To make the new set-up of boxes and to build the trestle requires $400 worth of lumber and the labor of 5 men for five days. In addition, it takes the whole crew of the placer one day to take the elevator from its old position and place it again. The total extra expense is, then, nearly $1,000 in money and at least one full day out of the short working season each time that the elevator is moved.

In Seward Peninsula the handling of bowlders gives little trouble with the elevator. A 10-inch throat will take a 9¾-inch bowlder. It is not uncommon to see the men near at hand throwing small stones down at the throat of the elevator. This is because stones are jammed in the throat. The elevator for the moment is not clearing the pit, and the small stones artificially fed will act as small cannon balls to break the obstruction.

It should be noted that a very large amount of water is used for the elevator as compared with that used for the giant. It has been found most economical to distribute the water one-third to the giant and two-thirds to the elevator. If the elevator is too large for the water used, the employment of a choked nozzle or smaller nozzle will obviate the difficulty, while the larger throat does no harm. One of the most common difficulties with the hydraulic lift is the fact that it will choke if required to raise too much seepage or pipe water.

Elevator practice in hydraulic mining has been so limited in its application, and has met with so little success, that definite rules for



A. HYDRAULIC ELEVATOR.

B. OPEN CUT WORKED BY TRAMMING TO BED-ROCK SLUICES.

the guidance of the miner have not been formulated. The best that can be done is to cite examples of the results of actual practice and to enumerate the difficulties experienced. It is a common saying among users of hydraulic elevators that the machines will handle all the gravel that can be got to the throat.

The table for use in hydraulic-elevator operations is as given by the manufacturers:

TABLE 12.—*Water required in hydraulic elevators.*

Number.	Water required.	Size of nozzle.	Size of throat.
	Miner's inches.	*Inches.*	*Inches.*
1	300 to 500	3½ to 4½	10
2	500 to 750	4½ to 5	12
3	750 to 1,000	5 to 5¾	15

The above heads are those which are generally available in Alaska. The amount of water that can be handled successfully, in addition to that coming through the nozzle, does not in practice exceed one-third. If there is a large quantity of seepage water the excess must be taken care of by means of an auxiliary water lift. One of these is shown in position in Pl. XXV, *A*. It takes an 8-inch supply pipe, choked to 2-inch nozzle in 4-inch throat, with 70 inches of water at 100-foot head, to lift 80 inches of water 26 feet. This lift weighs 350 pounds and costs $140 in San Francisco. Whether such a lift is needed for continuous operation or not, it is convenient to have it at hand for assistance in temporary pumping of water from the pit during the time of clean-up and other periods when the main elevator is not acting. Double elevators are sometimes used in preference—a much more expensive installation.

All the hydraulic elevators seen in Alaska were of small capacity, carrying 10-inch throat or less. It should be remembered that the tables and estimates of percentage of lift to head are generally based on the assumption that the throat piece of the uptake pipe is double the diameter of the nozzle employed. In northern practice it is generally the experience that a smaller nozzle must be used than the theoretical size, and in consequence the lift is decreased.

The type of plant illustrated in Pl. XXVII, *B*, is not advisable except as a necessity, where surplus water from a head ditch is available. The gravel is shoveled from the cut by hand into cars which are trammed and dumped into the bed-rock sluice running to the elevator. The operation has no relation to hydraulic mining proper. The plant figured has a capacity of 700 cubic yards in twenty-four hours, the working expenses being no less than on a neighboring

claim, with almost precisely similar geological conditions, where gravel was being handled by shoveling into 1¼-yard derrick skips trammed on trucks to the derrick, lifted to a sluice, and washed with gravity water. Now, grant that the cost of the derrick plant was $10,000 while that of the elevator plant was only $5,000. The water for the elevator, however, 500 miner's inches, represented one-fifth of that obtained by an elaborate ditch system, the proportionate charge of installation of which was $60,000. It is very unlikely that the life of either of these properties will exceed six years, and it can be easily seen that the amortization charge for cost of plant must be, less interest allowance, $17,000 in the elevator plant, as against $10,000 in the derrick plant.

It would be unfair to entirely decry the use of the hydraulic elevator in Alaska. On the other hand, it is a deplorable spectacle to see cases where expenditures of from $25,000 to $200,000 have been made to secure the use of water at a head, where the elevator is installed, and where it finally becomes apparent that loss will result in the operations because gravel can not be moved to the elevator in sufficient quantity.

To take a very typical Alaskan case, assume a body of material which, handled at the rate of 700 cubic yards a day, can be worked out in six seasons; that the section consists of 2 yards of muck and of 1½ yards of gravel which has a tenor of $3 per cubic yard. This material can be all handled by the hydraulic method at an expense of 50 cents per cubic yard, actual working cost, including superintendence. In order to make this hydraulic method available a ditch carrying 1,000 miner's inches of water at lowest stage must be built at a cost of $100,000. Let this cost include the hydraulic equipment. Simple interest charge on the investment and maintenance of ditch and plant will amount to $90,000 additional. Allowing nothing for purchase of property, the five annual payments to amortization of plant fund will amount each to $38,000. Allow one hundred days each season actual working time. Then the amount per cubic yard which must be added to cover payment to the sinking fund will be 0.542 cents per cubic yard, or a total of $1.042.

This cost will not be regarded as extreme by those who have had experience in similar undertakings. The operator has a choice of mechanical plants, by using one of which he could work the ground with great economy. In other words, the use of the hydraulic elevator in Alaska frequently defeats the object for the attainment of which the hydraulic method of mining is employed.

DREDGING.

INTRODUCTION.

The opportunities for gold dredging in the far Northwest are not by any means numerous. Perhaps no part of the gold-mining industry is dependent on so many conditions for its financial success as the dredging of auriferous gravel deposits for gold. Some years ago, in connection with Mr. J. B. Landfield,[a] I published a review, setting forth the geological conditions which are necessary for the success of gold dredging, the consideration of which is frequently neglected by those contemplating the installation of dredges. The portions of that paper which deal with the present case are here quoted. The prime consideration is that conditions of a peculiar character are a necessary accompaniment of the values in any locality where it is proposed to win gold by dredging. Recent experience has proved that the greatest attention must be given to topographic and geologic conditions in the country in which the enterprise is to be inaugurated, otherwise success in the operations is not to be looked for. The following explanation of the conditions necessary for dredging is therefore pertinent:

Taking the country about Oroville, Cal., as the best example in the United States, let the geological conditions be considered. To the north and east the erosion of a vast extent of mining country, whose rocks are penetrated by gold-bearing veins, has contributed little by little through geologic ages to the mass of detritus now occupying the bed of Feather River. The wearing down of mountains, originally very much higher than at present, through a vast amount of time has caused the formation of a valley of extraordinary width but of no great depth. The massing of stream detritus is also responsible for a decrease in the gradient and a slowing down almost to a topographical equilibrium of the formerly swift current of the river. The stream, unable under these conditions to cut its way by virtue of the material which it carried in suspension, has for a long time been depositing its load, filling its wide valleys with sand and gravel, together with the less destructible of the metallic particles, and notably gold. Geologically speaking, the rate of deposition of the river's material may be said to be on the increase and the current of the water, still of considerable velocity, to be greatly lessening in swiftness. Later in its geologic cycle Feather River will doubtless assume, on a smaller scale, the present character of the Mississippi, forming oxbow curves, cut-offs, and, as it were, losing its way among constantly shifting sand bars.

The accompanying residual gold, as it travels to a greater and greater distance from its original source in the veins of the mountains, becomes more and more finely divided, even to microscopic dimensions, and increases in purity, and the degree of evenness with which the particles are distributed in the gravel becomes a phenomenon of constantly increasing definiteness and importance.

Such a set of conditions as that obtaining on Feather River is the exception rather than the rule in the western part of the United States, and even in California. The above explanation has been entered into in order to present in some measure the reasons why, on the California river referred to, the conditions are not only favorable but eminently suited to gold dredging. Shallow gravels—that is, those less than

[a] Purington, C. W., and Landfield, J. B., jr., The gold-dredging fields of eastern Russia: Eng. Mag., vol. 22, 1901, pp. 398–407.

40 feet in depth—are an essential in dredging enterprises.[a] Thus broad rather than narrow, gorge-like valleys must be sought. Bed rock of a soft, decomposed character, which can be easily cut into by the dipper or bucket of the dredge, is a necessity, since placer gold, by virtue of its gravity, often sinks from 1 to 2 feet into the crevices of the rock underlying. It is hardly necessary to state that the amount of gold increases in geometrical ratio the lower it lies in a given bed of gravel. Thus old rather than young valleys are favorable for dredging.

Additional reasons of great weight why geologically old valleys should be looked for are that the size of bowlders is greatly decreased, gravel becomes by long abrasion uniform in size, the angularity of the fragments disappears, and a bed of pebbles, round and easily handled, is the result.

The even distribution of the gold which, as mentioned above, is an invariable accompaniment of old and wide valleys, is a point in favor of this sort of mining, looked at from the standpoint of a business enterprise. At the same time it is evident that the finely divided state in which such gold is found necessitates the highest skill in recovering it. For example, at Oroville, although some of the operators are saving gold the subdivision of whose particles is almost microscopic, it is thought with good reason that a considerable percentage of values is lost in the water used for the washing.

The conditions on Yuba River in California are, from the dredging standpoint, as favorable as those at Oroville.

The conditions above mentioned as important to the success of gold dredging should be taken account of as much by the men who contemplate installing dredges in Alaska, as in any other part of the world. While it is true that there are in Alaska broad valleys, such as those of Yukon River and its larger tributaries, and that they have been found to be to a certain extent gold bearing, yet peculiar and formidable conditions serve as a barrier to the exploitation of these streams by dredging. A remarkable illustration of this fact came to my notice during the last summer. In a small island facing the settlement of Eagle, in the interior Yukon country, a shaft sunk through rolled stream gravel to a depth of about 40 feet in winter penetrated perpetually frozen ground until near the limit of its depth. At this point an underflow of water was encountered so strong as to prevent further prospecting. It was said that good values in gold, even up to $1 to the yard, were found in sinking this shaft. If this be true it would imply that considerable areas of the underlying immensely wide gravel flats of Yukon River are gold bearing. Under other conditions portions of the ground might be found workable by gold dredges. Experience has shown that in Alaska the permanent frost which exists in much of the river country renders the exploitation of the gravel by ordinary mechanical means absolutely impossible. It is the opinion of those who have attempted the dredging of frozen gravel in the Klondike that, while the devising of a dredge strong enough to dig frozen gravel is not impossible, the undertaking has not yet reached

[a] Since the above was written the enlarging and strengthening of dredges has resulted in successful digging (on Yuba River, California) to the depth of 60 feet. It should be noted, however, that the upper 25 feet of the Yuba gravel section consists of loose tailings.

even the experimental stage. In the interior the cost of dredging unfrozen ground is 40 cents per cubic yard, while the dredging of frozen ground by thawing ahead of the dredge with steam points requires an expenditure of 40 cents additional. It will be recognized by those familiar with dredging that such a cost is prohibitive of the exploitation of the average dredging gravels.

River-bed gravels seldom average over 20 cents to the cubic yard in gold, locally enriched area from side tributaries necessarily being excluded. It has been frequently stated by engineers that the average tenor of the Oroville gravels is not above 15 cents to the cubic yard. I see no reason to believe that the gravels of the Alaska rivers, the Yukon, Tanana, Koyukuk, Kuskokwim, and their larger tributaries should be any higher. It is likely that only in very restricted areas will the tenor in gold of these streams be as high as 15 cents. It should be distinctly understood that Solomon River, Snake River, and streams of similar size in Seward Peninsula are not properly called dredging streams. They do not by any means fulfill the conditions implied in the foregoing geological description. While it is undeniable that in certain isolated cases streams having the character of Solomon River may be profitably dredged, the enterprise must be considered as lying outside the legitimate province of the gold-dredging industry as developed in California and New Zealand.

A recent study of the dredging fields of California has led to the conclusion that while dredging is possible to a greater depth than formerly (60 feet in Yuba River), there has been little reduction in the general costs of work. Eight cents per cubic yard is the lowest cost which may be safely counted on at Oroville, the principal field.

No special devices have been put into practice for breaking up cemented gravel, and some of the dredgers at Oroville are compelled to use powder to shake the bank in front of the dredge. Such practice would have no beneficial effect in handling frozen gravel. The use of hydraulic nozzles attached to the ladder frame at the lower tumbler seat has several times been suggested by engineers for assistance in thawing frozen gravel as the dredge operates.[a] Experience in hydraulicking frozen bench gravels in Alaska has proved that such a device would be of no avail, since it is mainly the action of the sun and not that of the water which thaws the gravel face. The possible method of steam thawing is to drive long pipes from the surface into the ground ahead of the dredge (the practice in Bonanza Creek in 14-foot ground). The cost of this would probably be prohibitive when the depth of the ground exceeds 15 feet.

The only manner in which heat can be applied directly to the part of the gravel face where the buckets are digging is by means of elec-

[a] Levat, E. D., L'Or en Sibérie orientale.

trically heated water thrown against the bank. The fact that hydraulicking with water heated to 50° and applied directly to the face through a nozzle in Klondike drifting operations is remarkably effective in thawing frozen gravel suggests possibilities in regard to dredging. This possibility is extremely remote, but might under certain circumstances be applicable where the dredge is operated by electric power generated by water under head.

The fact the dredge is the only appliance used in placer mining which transports its sluices and continually provides new room for its tailings renders it attractive in the consideration of the shallow northern placers.

In Seward Peninsula there are some river deposits which contain gold sporadically distributed and in which frozen and unfrozen areas alternate. Extensive prospecting has resulted in the discovery of a certain amount of ground which appears to warrant the installation of dredges of special design. More of these areas may be found, and it is probable that some of them may be in the interior. It is not believed that dredges can be operated successfully in any of the area included in the South Coast provinces, as there the geological conditions are almost the exact opposite of those outlined at the beginning of this section.

DESCRIPTION OF OPERATIONS.

Notwithstanding the difficulties encountered in the interior of Alaska, the possibility of dredging in this field under certain favorable conditions is not to be denied. A small dredge for prospecting purposes was being operated cheaply in Stewart River in the Yukon Territory, not far from the international boundary, during the season of 1904. It subsequently operated in Klondike River. This dredge has 39 open connected 2¼-foot buckets, and handles 750 cubic yards in twenty-four hours. It digs to 30 feet, and in Stewart River very little frozen gravel was encountered. A crew of 6 men is employed and the daily working cost alone is said to be 7 cents a cubic yard. The hull was built at White Horse, of 4-inch planks of imported Vancouver fir, and cost $5,000.

A complete description of this dredge has been published by the designer, Mr. A. W. Robinson.[a]

A dredging installation was also visited on Gold Run, in the Atlin district of British Columbia. The power plant was situated on Pine Creek, 5 miles below the dredge. A flume and ditch line 1½ miles in length supplied 1,500 inches of water, at 187 feet head, to 2 Victor turbine wheels of 500 horsepower each. It was said that 80 per cent of this efficiency was available at the dredge. The current was delivered at 1,100 volts to the transformer and this was stepped up to

[a] The Stewart River gold dredge: Canadian Mining Institute, March 4, 1903.

A. SINGLE-LIFT DREDGE, 40-FOOT GROUND AT ATLIN, COARSE GOLD.

B. BUCKETS, ATLIN DREDGE.

22,000 volts before its conduit over No. 6 copper wire 3-phase system to the dredge transformer, where a step-down to 500 volts was made. The turbines have 24-inch intake and 30-inch discharge, and the gates weigh 2½ tons each. The water is available from April 1 to November 15. The power plant cost $50,000, not including an outlay of $10,000 for a 5-mile pole line, 3 copper wires, and 20 telephone wires.

The pole line was built by contract requiring that the poles should be 6 inches in diameter at top, 24 feet above and 5 feet below the ground, and that timber should be cut for a width of 40 feet, all at a cost of $2,250 for 7 miles.

A general view of the dredge is shown in Pl. XXVIII, *A*. The cost, installed on the ground, was $200,000. It is of the close-connected, 3-foot bucket, single-lift type, arranged with trommel and pivoted sluice box, and tables carried on separate float. This type of dredge was considered necessary on account of the presence of coarse gold in the deposit. That by all dredging engineers the occurrence of coarse gold is not thought prohibitive of the use of the stacker dredge is apparent from Mr. Hutchins's remarks on this subject (see pp. 173–190). The arranging of the entire tail sluice to turn in an arc, operated by stern lines, permits the distribution of the dump. The system of digging is against a spud and not a headline. Operations had only begun when the dredge was visited; its estimated capacity is 2,500 cubic yards in twenty-four hours, digging to an average depth of 44 feet. The dredge is equipped with 5 motors, and a total of 200 horsepower is used. The total weight is 400 tons.

The hull was built in a pit on the ground, of Vancouver fir, and afterwards floated in the pond shown. It has a draft, loaded, of 3½ feet, and is 90 by 36 feet in dimensions.

The winches are controlled by levers directly above in the pilot house on the starboard side of the upper deck. The 7 drums operate the 4 side lines, main ladder line, and 2 spud lines.

The digging ladder is 90 feet long, 3 feet wide and 2 feet deep in the center, and is braced by steel trusses. The tumblers are of pentagonal form and of steel, with manganese steel plates riveted on, with 8-inch shaft. There are 96 buckets that hold 3 cubic feet each, have the shape shown in Pl. XXVIII, *B*, and are equipped with manganese steel lips, pins, and bushings. As shown by Pl. XXVIII, *A*, a bowlder weighing 1,500 pounds rode one of the buckets and was taken off on the upper deck. The buckets will dig 40 feet in front of the bow, and a bank 8 feet above water can be handled. The rate of wear in bucket lips had not been determined. A nozzle is used to clean the buckets as they pass the upper tumbler. No save-all is used. The sprocket wheels and chain are of steel, the diameter of the upper wheel being 10 feet.

The motors are of the following rated capacity:

	Horsepower.
For digging	100
For 10-inch centrifugal pump	50
For 6-inch centrifugal pump	20
For screen	20
For raising ladder and operating lines	30

The gravel is raised 27 feet above the water. The trommel is 5 by 12 feet on 8 per cent grade, punched with holes that are 1½ inches in diameter in the upper plate, 4½ by 7 inches in the middle plate (enlarged from smaller size), and 4-inch holes in the lower plate. Thirty-five per cent of the material is oversize and is dumped directly from the end of the trommel into 2 side chutes overboard. The trommel has 6-inch spray pipe, supplied by the 6-inch pump with water under 40 pounds pressure. It is estimated that the trommel plates will last one season.

From the trommel the undersize falls directly to a sluice connected by means of a pivoted box to the main sluice in the auxiliary float. This sluice is 4 feet wide, 120 feet long, and 2 feet deep, is of steel, has a grade of 8 per cent, and is provided with Oroville Hungarian riffles and grizzlies to allow the material to pass to undercurrent tables, which have an area of 1,000 square feet (see p. 195). The dump of the main sluice is 8 feet above the water. Two hundred pounds of quicksilver are kept in the sluice and tables.

The cost of dredging at this plant is estimated at 8 cents per cubic yard for the capacity above given, only actual labor, supplies, and superintendence on the ground considered.

A dredge of the New Zealand type was operating on Bonanza Creek in the Klondike district. It is shown in Pl. XXIX, *B*. The boat had been in service for several years, having been first installed on Lewes River. It had then been towed and hauled by cables down Yukon River to the mouth of the Klondike and then taken apart and reerected on Bonanza Creek, where its operations have continued during the open months since July 1, 1903. A crew of 24 men operate the dredge and thaw the gravel in front of it. The thawing is done by means of 11-foot pieces of gas pipe, 12 in number, driven vertically into the ground. The bed rock here is a sericite-schist and the dredge is said to clean it well. The capacity of the dredge working under present conditions is 500 cubic yards in twenty-four hours. The bucket line is equipped with thirty 3¼-foot buckets, open connected. The ladder is 50 feet in length and will dig 28 feet below the surface of the water. At present the dredge is digging to a depth of 14 feet and 8 feet in front of the bow. The stacking ladder carrying a steel-bucket conveyor is 38 feet long, and carries all material over 1½ inches in diameter, the size of the largest holes in the trommel. The lips of the digging buckets are of manganese steel and last four



A. TROMMEL AND GOLD-SAVING TABLES, NEW ZEALAND TYPE, BONANZA CREEK, KLONDIKE.



B. NEW ZEALAND DREDGE, BONANZA CREEK, KLONDIKE.

months in use. New buckets cost $22 landed. The dredge digs on a 1-inch headline with five-eighths inch side lines, no spuds being used, and appeared to dig the gravel very satisfactorily after it was thawed. There is not over 2 per cent of the gravel which is over 18 inches in diameter. The hull is 71 by 30 feet in dimension and draws 4 feet of water; 55,000 feet of Oregon fir was used in its construction. The bow and ladder gauntrees are 15 feet high and are built of timbers 12 inches square. The dredge is operated by steam power. One vertical engine of 50 horsepower operates the dredge exclusive of the winches, which employ a separate 10-horsepower engine. The boiler carries 110 pounds of steam and in twenty-four hours burns 3 cords of native spruce wood, which costs $10 a cord. The winches are on the starboard bow side, the winchman's position being on the lower deck.

Since the trommel was built its length has been increased and is now about 15 feet, with $\frac{9}{16}$-inch holes in the upper plate and $1\frac{1}{2}$-inch holes in the lower. The trommel was extended so that none of the nuggets, which are worth from $12 to $200, would be lost. The trommel distributes the fines to 8 tables, 42 by 30 inches in dimensions (see Pl. XXIX, *A*), the distribution being regulated by iron gates. The tables, fitted with cocoa matting and expanded metal, have a grade of $1\frac{1}{2}$ inches to the foot, and are followed by 2 sluice boxes 20 feet long by 2 feet wide, with angle-iron riffles, which discharge at the stern, as shown in the illustration. An inevitable difficulty with the dredge is the banking up of this material at the stern. Three thousand gallons of water per minute are pumped by a 10-inch centrifugal pump. The tables are cleaned up every day; sluices, once a month. The season for operating is from May 15 to October 1. It is understood that the dredge was successfully operated during the season of 1904 on ground which had been previously drifted.

The cost of the dredge laid down originally in Lewes River was $125,000.

A shift sheet used in this dredge, devised by Mr. J. M. Elmer, is here appended and may be of interest to those engaged in or contemplating dredging operations.

Shift sheet of Lewes River Mining and Dredging Company.

Date, ——.
Number of shift, ——.
Winchman, ——.

Lost time.	Materials used.	Remarks.	Hours.	Minutes.
Ladder and bucket line				
Stacker				
Winches				
Screen				
Pumps				
Lines				
Clean ups				
Oiling				
Boiler				
Condenser				
Line shaft				
Engine				

Character of ground, ——. Total lost time, ——. Depth of ground, feet, ——. Total running time, ——.

Foreman, ——.

No dredging operations were in progress in the interior of Alaska during the summer of 1904.

In Seward Peninsula two dredges were operated in Solomon River and two land dredges were in operation in the vicinity of Nome, while another dredge was being constructed in Snake River near Nome, and a dredge was operating in a small way in Niukluk River, 1 mile above Council.

About one-fourth mile east of the town of Nome a small land dredge was operating on beach sand in the maritime strip. The section on which the dredge operated was 12 feet in thickness, and consisted of 6 feet of beach sand, 4 feet of clay, 2 feet of gravel, and 2 feet of underlying broken schist.

The dredge, which cost $5,500 in Seattle, was operated with a 6-horsepower gasoline engine. In addition, power was furnished to a centrifugal pump, which had the suction pipe led 60 feet out into the sea water. Eighteen gallons of gasoline, costing 40 cents a gallon, were burned in ten hours. The dredge was mounted on trucks surmounted by a turntable, allowing it to turn on a circular track. The average capacity was said to be 200 cubic yards a day. This represents one of the many attempts which have been made to dredge the Nome beach sands, none of which, so far as known, have met with any success. This material is unfrozen, but many difficulties are encountered. Storms which render the beach uninhabitable are causes of long delay, and the attempt to pump the sea water is a cause of constant trouble on account of the seaweed and wreckage which clogs the screen.

A small land dredge running on a 40-foot track, and digging a canal beneath for the purpose of laying a long bed-rock drain, was operating on Bourbon Creek, one-fourth mile north of Nome. The work was in an experimental stage, and a large dredge of the same type, of 500 cubic yards daily capacity, was under construction.

A floating dredge of the dipper type, with sluices arranged on a separate hull, was under construction in Snake River, one-half mile from Nome, but the data relating to it are not available for publication.

A small bucket dredger so arranged that the digging ladder can turn through an angle of 20° has been operating in Solomon River, 3 miles north from the coast for the last two seasons.

In the operations of 1903 a 60-foot width of the channel of Solomon River was worked and was found to be unfrozen; the gravel averaged 5 feet in thickness and rested on schist bed rock. The tenor is said to have been $1.13 per cubic yard. The greatest thickness encountered from the surface of water to bed rock was 12 feet. One and one-half feet of the schist bed rock was taken up by the dredge. The bed rock is generally soft, but has hard reefs. The largest stones found were 1 foot in diameter. The dredge was operated by 5 men on 2 shifts, the amount of running time being from twelve to twenty hours out of the twenty-four. The men are said to have made a profit, paying a royalty of 25 per cent on the output. The dredge is of 16-horsepower capacity and handles an average of 150 cubic yards in twenty-four hours. The operations consume two to three cases of gasoline a day, the average for fuel being $12.50. The total expense is figured at $30 a day. The experience with the pay is that the ground is very spotted, being in places rich and in places barren. There are 32 buckets of 1 cubic foot capacity on the ladder. A cut of 30 feet across is made in one setting. The ladder is made of 4-inch cast-iron pipe and can be lengthened by adding pipe and buckets. In 1904 the dredge was being operated by 2 men on a shift, one man running the winches, and one man attending to the engine and picking out the large bowlders and throwing them overboard. The bucket lips are made of tool steel.

The sluices into which the buckets dump directly are fitted with punched-iron screen of the "Caribou" pattern, described elsewhere, followed by Hungarian riffles. The sluice is 64 feet in length, 23 inches wide, and 12 inches deep, with a grade of 15 inches in 12 feet. The end of the sluice is 3 feet above the deck, and extends 6 feet beyond the end of the boat. Quicksilver is used in the upper boxes. Seventy-five per cent of the gold is caught in the first 6 feet, and the balance in the next 8 feet. The tailings are frequently panned, but no gold found.

The description of this dredge, the cost of which should not exceed $25,000, laid down, is given in detail, as it is reported on good author-

ity to have been successful in its operations. It presents a strong confirmation of the views expressed by Mr. Hutchins concerning the advisability of installing prospecting dredges for Alaska practice.

During the season of 1903 and 1904 a dredge of the dipper type was operated in Solomon River, near the one above described. The dredge was constructed originally with a stacker, but this system was abandoned and a separate hull was built on which a hopper and sluice were erected.

The dredge cost $33,000 on the ground, and weighs, barges and all, 400 tons. It is equipped with one yard dipper, which digs three-fourths cubic yard of material each time on an average. During 1904 the dredge was in operation fifty days of twenty hours each, and handled 21,000 cubic yards, or an average of 420 cubic yards a day.

The ground dredged is 9½ feet in average depth, and was all handled by the dipper. No permanent frost was found in the river bed, but the annual frost did not leave the ground until July 15, delaying the commencement of operations until that date. Thirty days at the end of the season were lost on account of the breaking of the main cable operating the dipper, and there was no chance to repair it.

The experiences with the ground in this dredging operation were especially interesting. It was found that in places the gravel in the river itself was frozen all summer. On July 20 there were 7 inches in depth of frost within 2 feet of the surface. This disappeared with the first heavy rain. The dipper cleaned the bed rock successfully where it was black schist. Where the bed rock was limestone the ground was drifted in the winter with much more satisfactory results than the dredging gave.

The dredge employed in the two shifts seven men, at $7 a day, and one man, at $9.50 a day, without board. In twenty hours 3 tons of coal, costing $26 per ton, were consumed.

The cost of dredging in 1904, including repairs to and maintenance of plant, was 50 cents per cubic yard. As in the case of the small dredge, the pay over a width of 200 feet, which was worked in places, was found to be spotted, varying from 30 cents to $12 to the cubic yard.

It is said that the clay in the gravel prevented the water from sluicing gold from the bottom of the dipper, and tests showed that a saving of 95 per cent was made. The sluice was paved with Hungarian riffles, and quicksilver was used.

The general opinion expressed by these operators was that dredges having a capacity of not to exceed 1,000 cubic yards daily will pay in Solomon and similar rivers of Seward Peninsula if operated by electricity generated from a central water-power plant. The employment of gravity-sluicing water was made a necessary condition. While

this is possible, it should be borne in mind that the employment of gravity-sluicing water on a dredge entails numerous and largely untried difficulties.

Some of the special difficulties actually experienced in the operations above described were distance from any repair shop, sudden rises of the river after two days' storm that prevented persons from crossing and endangered the dredge, and repairs which were necessary at the beginning of the season, and which included chopping ice out of the inside of the hull.

The dredge shown on Pl. XXX, *B*, in Niukluk River, was operating only in prospecting work during the season of 1904. It has 5-foot buckets, open connected. Its rated capacity is 2,000 cubic yards in twenty-four hours, but the actual capacity can not be given. The dredge was fitted with a rubber belt conveyor for the stacker. This is said to give much trouble, as when it begins to freeze at night in September the belt continually slips. It was said that in previous operations the dredge in ten hours used 5 cords of spruce wood, costing $12 a cord, and handled 800 cubic yards of material. Eight men were employed at $7 a day, gross. In the Niukluk River banks the bed rock, which is schistose limestone, is 10½ feet below the surface, and is overlain by 1 foot of moss or willow roots, 2½ feet of sand or muck, and 7 feet of rounded river wash mixed with angular limestone fragments. Willows grow on the unfrozen ground and moss covers the solidly frozen ground. No regularity in the distribution of the two is apparent.

The success of dredging operations in the Niukluk appears to be extremely problematical. So far as the physical nature of the gravel goes, no difficulty should be experienced. Frozen areas, hard bed rock, uneven depth, and irregular distribution of the alluvial gold are, however, serious if not insurmountable obstacles to the success of a dredging operation which in a superficial examination of the ground may appear attractive.

COST OF DREDGING.

It is manifestly impossible to give detailed statements of operating expenses in a work of this character, especially when dredging has been conducted in a desultory fashion and for a limited period. The costs given on page 38 include a certain amount each year for the amortization of the plant and the ground. Bearing this in mind, those having the slightest familiarity with the subject will probably admit that the figures, namely, 49 cents per cubic yard for unfrozen, 80 cents for frozen ground in interior Alaska, and 43 cents per cubic yard for Seward Peninsula, are not excessive.

For purposes of comparison there is given the following statement of the cost at Oroville, Cal., quoted in the Mining and Scientific Press, February 18, 1905, from the report of the Oroville Dredging and

Exploration Company to the stockholders for the year ending December 31, 1904, by F. W. Bradley, president. The figures given represent merely operating expenses, and do not include allowance for depreciation of the plants and of the ground. It should be remembered, however, that even adding these items of expense to the operating cost per cubic yard the number of yards handled per season is so large, as compared with that possible in northern operations, that the total California cost is not greatly increased. Eight cents per cubic yard is believed to be a safe estimate for the present total cost of gold dredging at Oroville.

The table of lost time in the following quotation is especially interesting as showing that even under the favorable California conditions the actual dredging time of a presumably representative dredge amounted to only 67.2 per cent of the whole.

DREDGING AT OROVILLE, CAL.

Our No. 1, or $45,000 dredge, made the following record:

Cubic yards dredged	493,150
Gold yield per cubic yard, $0.1232; operating costs, $0.0562; operating profit, $0.067, or	$32,905.79
Improvement, taxes, insurance, legal, and all other working expenses (except construction of No. 2 dredge)	7,166.88
Surplus	25,738.91

Our No. 2, or $75,000 dredge, should be ready to begin work next month (January, 1905). Figuring on the data now available, the two dredges should make the following average annual record:

	Dredged.	Operating cost.	Probable yield.	Surplus.
	Cubic yards.	*Per cu. yd.*	*Per cu. yd.*	
Dredge No. 1 (first cost $45,000)	520,000	$0.0530		
Dredge No. 2 (first cost $75,000)	780,000	.0500		
Total or average	1,300,000	.0512		
Improvements, taxes, and all other working expenses		.0088		
Total		.0600	$0.095	$0.035

Or a yearly surplus of $45,500. Our prospect information indicates that after rejecting that portion of our land of doubtful value the property should have a life of from thirteen to fourteen years at the above estimated rate of dredging.

C. H. Munro, superintendent, makes a detailed report of the company's operations, from which the following is taken:

Extraction.—The prospect value of the area dredged, based on the average value of the holes in and near the dredged area, was 16.64 cents. The extraction table herewith attached, which is computed on these figures, makes the extraction 74 per cent of the prospect value.

The extraction amounted to 76.37 per cent of the prospect value, based on the proportional or fractional areas as influenced by each prospect hole.



A. DREDGE OF NEW ZEALAND TYPE AT OROVILLE, CAL., LEGGETT NO. 3.

B. BUCKETS, DREDGE AT COUNCIL.

It would therefore be fair to call the extraction 75.18 per cent of the prospect value, which is the average of the two methods of computation above referred to.

During the year just ended, Biggs No. 1 dredged 11.85 acres, handling 493,150 cubic yards, which yielded a gross bullion return of $60,738.52, or an average yield of 12.32 cents per cubic yard, as compared with a gross bullion return of $36,525.25, or an average yield of 8.45 cents per cubic yard for 1903.

Costs.—The operating cost has been 5.62 cents per cubic yard, and the total cost, including all improvements, repairs, taxes, insurance, legal, office, and other expenses (excepting Biggs No. 2 construction account), has amounted to 7.06 cents per cubic yard.

Comparing the capacity of the dredge and the cost of operation for 1904 with 1903, the capacity has increased from 39,551 cubic yards per month to 41,096 cubic yards per month, while the cost of operation has decreased from 6.48 cents per cubic yard to 5.62 cents per cubic yard, and the total expense from 7.71 cents to 7.06 cents per cubic yard.

The bullion yield has increased from 8.45 cents per cubic yard to 12.32 cents per cubic yard.

Repairs.—Aside from the ordinary repairs on the dredge, a new revolving screen was installed at a cost of $1,600, and the 1-horsepower motor used for priming the water pumps and cleaning up was replaced by a 3-horsepower motor at a cost of $127.55.

Flume repairs.—During the floods last February 500 feet of the flume and trestle were washed away. The rebuilding of the flume and trestle and repairs at the pump station cost $357.40.

Improvements.—The blacksmith shop equipment has been enlarged at a cost of $547.45 by installing a 5-horsepower motor, with transformer, a forge, blower, emery wheels, grindstone, and small drill press.

Biggs No. 2 construction.—The hull of Biggs No. 2 is completed and the dredge was floated the first of the year. The contractors are now installing the machinery, and the dredge will probably be ready for operation about the middle of February, 1905.

Bullion table.

Month.	Cubic yards bank measurement dredged.	Bullion yield.	Operating expenses.	Yield per cubic yard.	Operating cost per cubic yard.	Operating profit per cubic yard.
				Cents.	*Cents.*	*Cents.*
January	20,340	$3,120.87	$2,677.00	15.38	13.16	2.22
February	32,000	3,408.59	2,205.07	10.65	6.89	3.76
March	41,160	7,732.62	2,418.94	18.78	5.88	12.90
April	50,760	9,600.10	1,854.69	18.91	3.65	15.26
May	47,700	8,072.17	2,233.41	16.94	4.68	12.26
June	40,750	3,704.36	2,013.97	9.09	4.94	4.15
July	44,380	4,271.03	2,272.36	9.62	5.12	4.50
August	39,300	4,273.31	2,471.91	10.87	6.29	4.58
September	41,600	4,265.74	2,392.09	10.25	5.75	4.50
October	48,460	4,645.08	2,620.83	9.58	5.40	4.18
November	40,300	3,374.92	2,340.96	8.37	5.81	2.56
December	46,400	4,269.73	2,331.31	9.20	5.02	4.18
Total or average	493,150	60,738.52	27,832.53	12.32	5.62	6.70

Extraction table.

Month.	Depth in feet.	Dredged.		Number prospect holes in and near dredged area.	Prospect value of ground dredged.	Prospect value of gold recovered.	Total gold recovered in cents per cubic yard.	Operating cost in cents per cubic yard.	Character of ground dredged.
		Acres.	Cubic yards—bank measurement.						
					Cts.	*Per cent.*			
January	32.1	0.40	20,340	2	15.35	100.20	15.38	13.16	Coarse gravel to surface; dredging across slough.
February	22.0	.90	32,000	2	15.35	69.57	10.65	6.89	10 feet top soil; 2 feet of gravel on bed rock; hard digging.
March	28.7	.89	41,160	2	37.70	50.00	18.78	5.88	10 feet soil; gravel coarse, and hard digging.
April	27.0	1.15	50,760	3	37.70	50.00	18.91	3.65	12 feet top soil; 15 feet coarse gravel; 3 feet on bed rock; hard digging.
May	27.0	1.09	47,700	3	16.25	104.24	16.94	4.68	12 feet top soil; gravel coarse.
June	21.4	1.18	40,750	2	10.35	87.96	9.09	4.94	10 feet soil; gravel firm, and sand on north side of cut.
July	22.0	1.25	44,380	2	11.45	84.02	9.62	5.12	4 feet top soil; coarse gravel on west side cut; sand streak on east side.
August	26.0	.93	39,300	2	11.45	94.93	10.87	6.29	6 feet top soil; sand streak on west side of cut; all fine gravel; easy digging.
September	24.2	1.06	41,600	2	4.40	230.00	10.25	5.75	6 feet top soil; sand on west side of cut; all fine gravel; easy digging.
October	23.8	1.27	48,460	3	5.25	182.43	9.58	5.40	6 feet top soil; sand in center of cut; remainder fine gravel; easy digging.
November	31.0	.81	40,300	3	17.23	48.58	8.37	5.81	7 feet top soil; east side cut in sand; remainder of cut fine, and coarse gravel.
December	28.8	.92	46,400	3	17.23	53.40	9.20	5.02	7 feet top soil; coarse and fine gravel full width of cut.
Total or average	25.8	11.85	493,150	29	16.64	74.00	12.32	5.62	

The figures for the several items of expense in the following tables varied from month to month throughout the year, and the averages for the entire year only are given:

Operating and all other costs.

	Total for year.	Total expense per cubic yard.
		Cents.
Operating expense Biggs No. 1 and superintendence	$27,832.53	5.62
General expense, Oroville and San Francisco	1,788.62	.36
General plant	1,262.78	.26
Bullion expense	251.34	.05
Taxes	1,942.66	.39
Warehouse	401.18	.08
Insurance	450.00	.09
Legal	1,070.50	.21
Total	34,999.41	7.06

Details of operating costs.

	Total for year.	Per cent of total.	Cost per cubic yard.
Labor:		*Per cent.*	*Cents.*
Operative	$6,435.20	22.9	1.290
Repair	4,690.41	16.8	.943
Superintendence	1,875.00	6.8	.380
Power:			
Dredge	4,902.81	17.7	1.000
Pumps	68.20	.3	.014
Hardware:			
Supplies, tools, oils, etc	1,109.77	4.0	.220
Repair parts, etc	6,768.23	24.4	1.370
Freight, express, and hauling	504.69	1.8	.100
Steel cables	336.03	1.2	.070
Lumber	28.06	.1	.006
Electric supplies and work	285.67	1.0	.060
Clearing ground	794.40	2.9	.160
Sundry expenses	34.06	.1	.007
Total	27,832.53	100.0	5.620

Repair table showing cost of labor and material on different parts of the dredge.

	Total for year.	Grand total.
Ladder:		
Labor	$492.63	
Material	596.43	$1,089.06
Bucket line:		
Labor	1,328.07	
Material	3,237.35	4,565.42
Stacker:		
Labor	894.66	
Material	1,125.04	2,019.70
Winches:		
Labor	138.73	
Material	84.05	222.78
Screen:		
Labor	772.42	
Material	1,498.57	2,220.99
Pumps:		
Labor	125.50	
Material	16.80	142.30
Power:		
Labor	311.80	
Material	541.59	853.39
Lines:		
Labor	333.43	
Material	361.48	694.91
Gold tables and clean-ups:		
Labor	152.03	
Material	74.71	226.74
Contingent repairs:		
Labor	800.56	
Material	1,307.59	2,108.15

Table of lost time.

Ladder	per cent	10.7
Bucket line	do	20.5
Stacker	do	10.7
Winches	do	3.5
Screen	do	9.9
Pumps	do	2.6
Power	do	7.9
Lines	do	9.0
Clean-up	do	3.5
Other causes	do	21.7

Total lost time	per cent	32.8
Dredging time	do	67.2
Average number of cubic yards dredged per day of running time		2,005
Actual average number of cubic yards dredged per day of twenty-four hours		1,347

Summary of costs in cents per cubic yard, 1904.

Dredge crew and power	2.69
Repair labor	.94
Repair supplies	1.61
Superintendence	.38
Oroville and San Francisco general expense	.36
Taxes and insurance	.48
Bullion expense	.05
Grand total, all costs	6.51

For three $45,000 dredges these items would have been as follows:

Dredge crew and power	2.69
Repair labor	.66
Repair supplies	1.61
Superintendence	.17
Oroville and San Francisco general expense	.12
Taxes and insurance	.27
Bullion expense	.05
Grand total, all costs	5.57

Mr. J. P. Hutchins, of San Francisco, who has had long experience in the dredging fields of Oroville and has recently worked in the Klondike, has courteously furnished for this report an account of the present status of the industry, with suggestions regarding the forms of dredges most applicable to Alaska conditions.

NOTES ON DREDGING.

By J. P. Hutchins.

Dredge mining of placer gold has been one of the most attractive fields for investments of capital in recent years. Prospecting methods in use to determine the values of the areas thought to be available for profitable exploitation by dredging are not complicated. Until recently well-drilling machines have been used almost exclusively in this work, and in many cases the results of such sampling have led to large investments of capital in dredging ground and dredging machinery. These drilling machines have much to recommend them. They are cheap and mobile, can be operated on floating scows to sample river, lake, or sea bottoms (see Pl. III, *A*, p. 40), or used to sample a deposit where a large volume of water near the surface would make shaft sinking very costly. Numerous holes can be drilled in a short time and at a comparatively small cost. In many cases shafts have been sunk with the drill holes for centers, and the results of the two methods of prospecting checked well.

It was first held that the results of dredging could be relied upon to equal about 50 per cent of what drill prospecting would indicate the

values to be. The disparities were in part accounted for by attributing them to spilling, leakage, faulty discharge of buckets, incomplete excavation by apparatus, incomplete disintegration during washing in screening, and to losses in the gold-saving apparatus. It seemed, however, as if these losses should be only about 10 per cent, and the other 40 per cent was explained by the well-known general statement that "prospecting results are always high."

Up to the time that considerable areas previously prospected with numerous drill holes were dredged, the results of drill prospecting were believed to be absolutely reliable, making the allowance, however, of about 50 per cent for values to be recovered by the dredge. After these areas had been worked, however, the dredge managers found much to surprise them, for where ground had prospected well it had dredged poorly, and vice versa. It is asserted that in these instances both the drilling and dredging were so conducted that no great reliability could be attached to the results, but this explanation is far from satisfactory.

In the use of the drilling machine to sample alluvion, as in all other prospecting, unusual care must be exercised to obtain results that shall give a correct idea of the values and of the other characteristics of the ground under examination. It is unquestionably true that careless sampling has been the cause of many failures in dredging operations. The seeming simplicity of this prospecting method has, as in other apparently simple determinations, resulted in crude manipulation and misleading results. In some instances there has been a misleading affectation of accuracy in tabulating results of drill prospecting. Careless location and distribution of drill holes have given faulty results. Nevertheless, the percussion drilling machine is peerless for testing most areas that may be available for exploitation by the dredging method.

The drilling machines are used for several purposes. It is necessary to determine whether the material is too hard to make dredging profitable, and for this purpose drilling machines are not entirely satisfactory. In several areas prospected by drilling machines and thought suitable for dredges the material proved to be so hard that a machine different from the one designed was required for successful exploitation. If the prospecting had been done with more care this unfavorable condition would have been learned.

Reliable results call for the determination of the presence and distribution in the vertical section of any considerable content of tenacious clay and large bowlders, and here again the drill does not yield entirely satisfactory results. The depth of material must be ascertained and, where the bed rock is a so-called "false," the greatest care is necessary in order to determine its position. The character, hardness, and roughness of the bed rock must be learned, and the drill unfortunately

still leaves much to be desired in connection with this phase of the investigation. In spite of these drawbacks the percussion drilling machine has no superior as a preliminary means of prospecting alluvions thought to be suitable for working by the dredging method, and this is particularly true where large volumes of water may be encountered near the surface. The sinking of shafts is to be preferred, however, where not too costly.

In several projects, where a large expenditure of money is in contemplation, so-called prospecting dredges have been used. These machines are small but complete dredges, and perform, on a small scale, the functions of the ordinary type. Their design is such that they may be readily moved, for they are equipped with lightly constructed machinery and hulls and are of light draft. If, as is frequently the case, the area to be prospected is traversed by a river or sloughs, such a light dredge is easily moved from place to place. Where there are no waterways, a still smaller dredge, to be moved on rollers or skids, can be employed.

Though the cost of installation and operation of such prospecting dredges is considerably more than that of drilling machines, the reliability of the results will often justify the additional expenditures, particularly where large areas are being prospected. By their use the values per cubic yard, character of material, presence of large bowlders and clay, and depth and character of bed rock can be accurately ascertained. There is an additional advantage of great importance in the fact that the cost of operating a large dredge can at the same time be closely determined.

The number of gold dredges in successful operation in the United States has greatly increased during the past decade, and especially in the last six years. The first successful one was operated at Bannock, in Montana, and was of the so-called "double-lift" type. The material was excavated by a chain of buckets and discharged from an elevation of about 15 feet above the deck into a trommel, which had perforations about 5 inches in diameter. Stones of larger diameter were discharged over the side of the dredge; the "fines" were elevated by a 12-inch centrifrugal dredging pump to a sluice and discharged about 100 feet astern. This type of dredge is still advocated by some managers, and unquestionably has a number of advantages over other types. It is especially good for handling material which has a clay content or which is so tenacious that gold is lost by incomplete disintegration and insufficient washing in the screens and sluices of the other types of gold dredges. The passage of the fines through the centrifugal pump of the double-lift dredge tends to disintegrate the material thoroughly and to completely liberate any particles of gold held in clay or other tenacious substances.

The particular problem at Bannock was to evolve a dredging pump to stand the wear and tear of handling the fines of about 2,000 cubic yards every twenty-four hours. The first pump was worn out after seventy hours' use, but another of excellent construction, designed by the dredge manager, was installed and used for several years. After a seven months' run, when the fines of over 400,000 cubic yards had passed through it, it was estimated that the costs of repairs and renewals of the pump had been only about $150.

With a view of eliminating the dredging pump the so-called single-lift dredge was designed by Montana men. This type discharges the material about 28 feet above the deck into a trommel with perforations 5 inches in diameter. As in the "double-lift" dredge, the coarse material was deposited over the side, while the fines dropped into a sluice and were discharged about 100 feet astern. The greater height of discharge of buckets made a secondary lift of the fines unnecessary. This form of construction introduced a new set of problems, as the higher position of the upper tumbler necessitated longer ladders, more and heavier buckets in a longer bucket chain, larger hulls, and heavier construction throughout. Some of the first "single-lift" dredges were very unstable because of the high position of center of gravity. This type of dredge is now in more general use than the "double-lift" machines.

The dredge which had been used so successfully in New Zealand was not introduced into the United States until after the extensive operation of these two types. The first New Zealand dredge was installed in the Oroville district of California, and after a few modifications to suit local conditions was and is still operated successfully. This was followed by the building of a number of similar dredges in California, Colorado, Idaho, Oregon, Montana, and elsewhere (see Pls. XXX, *A*, and XXXI, *B*).

These dredges were essentially different in design and manipulation from those of the double and single lift types. While the bucket of the New Zealand type was evolved entirely for gold-dredging purposes, the bucket previously used in this country was but a slight modification of the one used for harbor and canal dredging. In both types, but more notably in the bucket evolved in harbor and canal dredging, the first made were deficient in the strength of the digging apparatus.

The New Zealand type of gold dredge discharges the material about 16 feet above the deck into a trommel, the largest perforations of which are about one-half inch in diameter. A stacker (see Pl. XXXI, *B*) made of a chain of steel buckets elevates all material not passing through perforations of trommel and discharges it astern of the dredge at a height sufficient to allow for the expansion of the tailings. The fines pass over the gold-saving devices and are dis-



A. DIGGING ON SPUD.



B. STACKER, NEW ZEALAND TYPE OF DREDGE, CALIFORNIA NO. 1.

charged about 10 to 15 feet astern of the dredge. On the double and single lift dredges no stackers were necessary, because the larger perforations of the trommels allowed the comparatively small percentage of stones to be discharged over the side without shoaling the water too much.

The gold-saving apparatus introduced with the New Zealand type was also essentially different. The hydraulic mining undercurrent, which is a wide sluice with steep grade, and which spreads the material over a broad surface in a shallow sheet after all stones of diameter greater than 2 inches have been removed by a grizzly, was evolved in California but had been successfully used in New Zealand in hydraulic operations. A very slightly modified form of this device was used on a number of the dredges, with the difference that cocoa matting instead of riffles charged with quicksilver was used to catch the gold (see Pl. XXIX, A, p. 162).

The double and single lift gold dredges depended principally, and in some cases entirely, on a comparatively narrow sluice with riffles charged with quicksilver. The material passed over the riffles in a deep sheet, a condition not conducive to a high percentage of saving, where the gold is in the form of very finely divided particles.

There is a marked difference in the manipulation of the several types of dredges. The New Zealand boat in digging is held to the face of the bank by a headline run out over the bow to an anchorage, and the buckets are lowered in a vertical plane, the material being caved by undermining at the bottom. The other types are held to the face by a pivotal stern spud (see Pl. XXXI, A), the buckets being side fed horizontally through an arc of 120°. The cut is begun at the surface and the digging ladder lowered about 1 foot at the completion of each arc, no attempt being made to undermine or cave the material excavated.

Several shovel dredges were built at Oroville at about the time the New Zealand type was installed. On these the hydraulic-mining undercurrent, almost the same as that of the hydraulic miner in California, and a shaking screen, similar in action to the rocker of the early-day California miner, are used. Belt stackers were also installed. The shovel dredges proved costly of operation and have, with few exceptions, been discarded.

Next in order of development came a dredge with the bucket evolved in canal and harbor dredging. The machine was very much strengthened, however, and was provided with shaking screen, belt stacker, and hydraulic-mining undercurrents, called "gold-saving tables." In this type is found a combination of the better features of the double and single lift and shovel gold dredges. Small buckets were first used, but the tendency had been toward increased capacity. This dredge was an improvement, but it had a fault common to all the

dredges at that time and still often found—a lack of coordination of capacity in the four processes of which gold dredging consists, namely, excavating, screening, sluicing, and tailing.

The next improvement was the building of a dredge in which coordination of capacities received more attention, for in this the screens, tables, stacker, and pumps were enlarged. It was designed to work either on spud or headline, with a slightly higher discharge of material to permit of a greater elevation of coarse tailings and a stacking of them at a distance from the stern. The pivotal spud was placed inboard so as to make the digging and the tailing arcs of more equal lengths when working on a spud. The difficulties encountered when these arcs were of very unequal length were thus eliminated. The disposition of the tailings had formerly been a continual source of difficulty and expense, but this improved dredge was so designed as to allow both working on a headline and side feeding through an arc of long radius. This permitted the working of a wide cut and the disposition of tailings without covering adjacent virgin ground, for previously much untouched territory had been wasted by being covered with tailings. Impact riffles charged with mercury, i. e., those where the fines are dropped to effect amalgamation, and larger gold-saving areas were also introduced.

There have been no radical changes in the design or construction of gold-dredging machinery of late, and efforts have been directed toward the strengthening and bettering of machinery and hull and the lowering of operating expenses.

The excavating apparatus (see Pl. XXXII; Pl. XXVIII, *B*, p. 160, and Pl. XXX, *B*, p. 168) used in gold dredging has been very much improved since the first installations. Bucket forms have been modified so as to prevent losses by spilling. This is accomplished by reducing the angle made by the bucket lip with the line through the centers of the two bucket pins. With the earlier design a considerable loss by spilling, except when buckets were working at maximum depth, was noticed. In the earlier design the bucket was long, narrow, and deep, and a clean discharge was not effected, especially when working in sticky or sandy material. Recent design provides a short, wide, and shallow bucket which discharges more perfectly. The use of jets of water to wash any adhering material from both inside and outside of buckets into the hopper and save-alls is now common and accomplishes a considerable increase in the gold saving. The capacity of buckets has been largely increased, but the economical limit has not been reached nor will it be reached in the near future.

With the increase of size of buckets there has not been a proportionately greater strength, but this defect is being gradually remedied. The use of various alloys of steel in bucket parts, as well as in other



A

B

C



D

BUCKETS

A, California No. 3. *B*, El Oro; *C*, Indiana. *D*, Lava Beds No. 2.

parts of the dredging machinery where there is severe wear and tear, has been in most cases successful.

The design of the upper and lower tumblers has been modified and all parts subject to wear are now easily replaceable. In earlier installations the tumblers were of such design and construction that the wearing out of one part sometimes necessitated the loss of the whole. Some trouble has been caused by the working loose of the "wearing plates." Tumblers with more numerous faces are now also used. In early practice the square upper tumbler was supposed to be superior to the one with more faces, it being assumed that the square tumbler was more capable of firmly holding the buckets and preventing the danger of its revolving without moving the bucket chain. The hexagonal upper tumbler is now in successful operation, and it is safe to predict that heptagonal and possibly octagonal upper tumblers will be

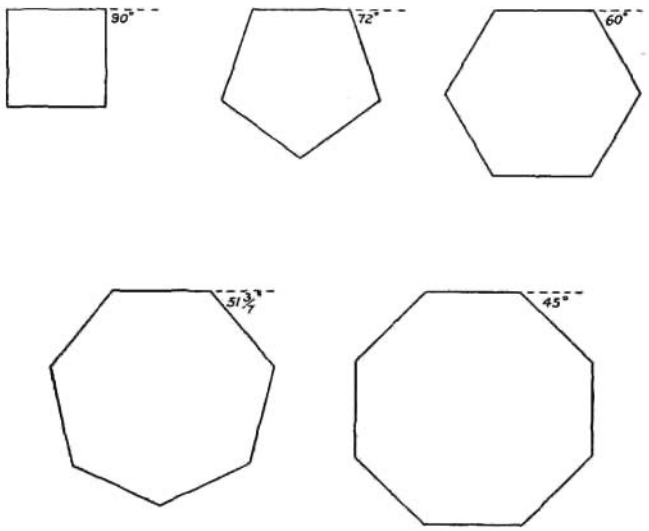

FIG. 34.—Angles for upper tumbler.

used, particularly on the smaller dredges. The objection that they will not hold is not good. Even if true, an arrangement making the relation of bucket to tumbler that of chain to sprocket would solve the difficulty. The use of the heptagonal and octagonal upper tumblers introduces a new set of problems, involving larger tumblers and shafting, different arrangement of chute to hopper, and modified forms of save-alls. These modifications are necessary because of the resulting longer period of discharge of the bucket. It is probable, however, that saving in wear of the bucket pins and bushings due to lesser deflection in turning tumblers of more numerous faces will compensate for the extra expense involved in construction.

Fig. 34, above, shows the relative size and different deflection angles made by the buckets in turning the square, pentagonal, hexagonal,

heptagonal, and octagonal tumblers and per cent of saving of wear over the square type. The wear and tear of bucket pins and bushings is almost entirely the result of the deflection of the buckets in rounding the tumblers. A slight amount of wear is occasioned by deflections back of the lower tumbler as the buckets come in contact with the material. These last deflections, however, would be prevented by rollers such as are suggested in a paragraph on page 184 discussing the respective merits of the spud and headline.

If, instead of square upper and lower tumblers, pentagonal, hexagonal, heptagonal, or octagonal tumblers are used the saving of wear of bucket pins and bushings would be approximately 40, 66, 86, and 100 per cent, respectively.

There is but one serious objection to the use of a lower tumbler of more numerous faces, i. e., greater size and weight. The great saving in wear of the bucket pins and bushings will, when fully appreciated, result in the use of both upper and lower tumblers of more numerous faces. (See Pl. XXXIII, *A*.)

One dredge manager of much experience has suggested the use of a round lower tumbler of large diameter with buckets of short pitch, claiming that buckets seldom lie flat on tumbler faces when excavating, but frequently ride the corners between the faces. This difficulty has been observed by the writer on many occasions. A too rapid feeding of buckets resulted in considerable spilling of material upon the buckets about to round the lower tumbler. The spilled material lodged between the buckets and the tumbler faces and destroyed, temporarily, their proper relation. The use of the round lower tumbler would have the additional advantage of preventing surging (see p. 184).

Until recently it has not been generally regarded as good practice to lower the digging ladder to more than 45° from the horizontal because of supposed disadvantages in such manipulation. Recent installations provide an idler at the rear end of the well to prevent the buckets from dragging on the chutes and the save-all gratings as the ladder is lowered more than 45° from horizontal. This device permits greater working depths with a given length of ladder and makes deeper ground available for the dredge. Pl. XXXIII, *B*, illustrates diggings at a low angle. There is a marked diversity of opinion among managers as to the relative merits of the trommel and shaking screen. The trommel advocates have claimed better mechanism, cheaper maintenance, more efficient screening when material is at all tenacious, and economy in power. The advocates of the shaking screen have claimed larger capacity with given weight, higher percentage of gold saving because of better opportunities for amalgamation by impact, and easier and better distribution of material over the gold-saving surfaces.

A LOWER TUMBLER, CALIFORNIA NO. 3.

B DIGGING LADDER AT LOW ANGLE, OROVILLE, CAL.

The trommel (see Pl. XXIX, *A*, p. 162) is a better mechanism, requires less power for operation, and gives much less trouble in maintenance than the shaking screen and does cleaner screening, particularly when the material is at all indurated or tenacious. Trommels have almost without exception been too small, and all late installations are larger. Amalgamation by impact is now accomplished by a special arrangement of the gold-saving apparatus, and distribution of water is no longer a difficult problem on dredges where trommels are used. One of the most recent installations by a company which has extensively employed both devices includes a trommel. At present in most cases the trommel is in high favor among Oroville operators.

Where there is an overburden of any considerable depth the use of a device to blank the trommel or screen will be a distinct improvement. By its use all barren material can be stacked well back of dredge and usually at a more rapid rate than if handled in the ordinary way. Overburdens, which it is always necessary to dispose of as quickly and cheaply as possible, usually consist of a fine loam or sand which can be run but slowly over the gold-saving devices because of clogging when handled rapidly. A blanking device was used for a time at Oroville and worked well, but, because of bad design, required too much time in blanking and unblanking the screen. Its use, however, allowed the beginning of dredging operations, on interior ground, without the use of a sand pump and the immediate excavation to a depth of 30 feet, with a consequent minimum wasting of dredging ground. The use of such a device involves a large discharge of material from screen or trommel to the stacker where a troughed belt is used. The incline of the stacker must not be so steep as to permit the material, which is often a thin mud, to run back to the end.

The use of a device to blank the hopper which shunts the material into the well has been tried, but has not been entirely successful. In this case also, bad design rather than bad principle was responsible for failure. The disposition of an overburden by this method is to be heartily recommended, especially where dredges work on headlines, as they are thus enabled to distribute the barren material across most of the width of the cut.

The gold-saving apparatus, after many experimental modifications, including the introduction of various magnetic and intricate devices, has returned to the hydraulic-undercurrent type with the mercury riffle. For saving clean gold the mercury riffle is probably best. When, however, for any reason there is imperfect amalgamation, the use of some form of woven material to enmesh particles of rusty gold is good practice.

The increase of the area of gold-saving surface has met with good results. Steeper grades are now used for gold-saving tables than for-

merly, and arrangements are such as to allow a better distribution of sluicing water to various parts of the gold-saving areas. Gold-saving surfaces are now generally arranged in a number of drops, and the material impinges upon riffles charged with mercury and is amalgamated by impact.

Much thought has been recently given to the perfecting of save-alls, and a surprisingly large amount of gold, sometimes 10 per cent of all saved, is recovered in this way. The design of save-alls in the earlier practice was somewhat neglected, but in the general refinement of working methods a considerable improvement is being effected. A device for keeping under lock and key parts of the gold-saving apparatus where the largest proportion of gold is caught has been introduced.

The troughed belt stacker seems to be generally regarded as superior to the bucket stacker (see Pl. XXXIV, *B*) because of greater economy of operation and less weight for a given length. Stacker belts are a source of large expenditure because of the rapid wear due to the insufficient thickness and inferior quality of the material which covers the woven part of belt and which gives the belt its wearing qualities.

Nearly all the recently installed stackers have the driving pulley on the outboard end, and electric dredges have the driving motor, as well, on the outboard end. (See Pl. XXXIV, *A*.) This arrangement has eliminated a number of troublesome features. If the stacker is driven by rope or sprocket chain from a motor on the dredge, there is much trouble due to wear, slipping, and stretching of ropes and of sprocket chains. If the driving pulley is at the inboard end of the stacker, the load is pushed uphill on the slack side of the belt, and there is much trouble from slipping and stalling. A belt stacker driven by the inboard pulley requires more power than one operated by the outboard pulley.

At one time it was generally thought that when coarse gold occurred in the material dredged, either the double or single lift type of dredge must be used. Stacker dredges are now used and have at the lower end of the trommel perforations large enough to pass material up to 1½ inches in diameter. This material and water run through a sluice where gold is saved and are then deposited in the stacker buckets. With such a device under ordinary conditions a troughed belt stacker could not be used, as it could not handle the water. Any device that would remove water and deposit pebbles on the belt without too many complications would allow the use of the belt stacker. (See Pl. XXXV, *A*, p. 184.) It would not be expedient to use a double or single lift dredge where ground is deep. To effect disposition of tailings while operating the double and single lift dredges it is necessary to keep the pond nearly full and to use very long digging ladders.

A. UNCOMPLETED BELT STACKER, OROVILLE, CAL.



B. TROUGHED BELT STACKER, OROVILLE, CAL.

Stackers and tail sluices are of greater length than formerly. In early installations, without a single exception, stackers and tail sluices were too short, and difficulties due to improper disposition of tailings were of constant occurrence. Considerable areas of rich dredging ground, particularly when deep, have not been thoroughly worked, and much virgin ground has been covered by tailings to such a degree as to make it unworkable. The short stacker does not allow the coarse tailings to be discharged at a sufficient distance from the stern and at the proper height. There is consequently lack of room for fine tail-

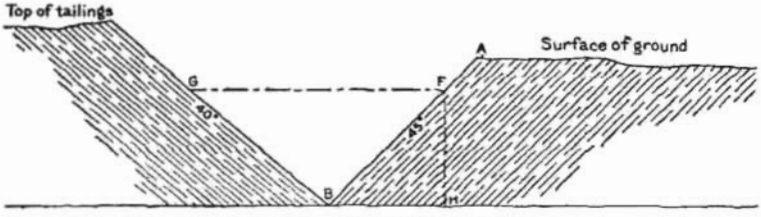

FIG. 35.—Tailings well stacked.

ings. In consequence the sand pump was brought into use, and the fines were discharged in such a way that much adjacent ground was covered by them. Valuable dredging ground, even now, is being wasted in this way, as also by faulty manipulation of the dredge. The tailings have not been stacked with enough care to keep them well away from the sides of the cut when there is virgin ground on one or both sides.

Fig. 35 shows the cross section of tailings so piled as to waste no ground. It is assumed that the side slope of the cut is 45°, but this is

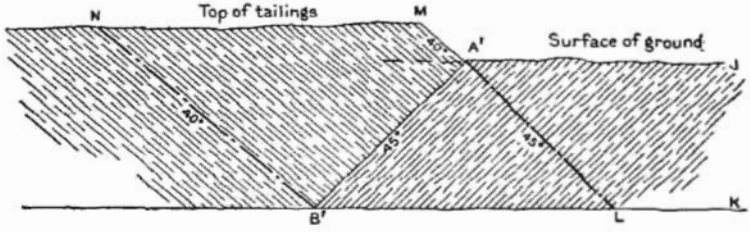

FIG. 36.—Tailings poorly stacked.

the case only when ground is very free. "B" in the sketch is the boundary of the cut on bed rock. "A" is the boundary of slope to 45°. F G is equal to 2 F H. Tailings, as a general rule, should be so stacked that the distance from the tailings to the side of the cut at the surface of the water is about twice as great as the depth to which the dredge is digging.

A cross section showing the result of stacking tailings badly is indicated in fig. 36. This cut has been filled with tailings to point A', the boundary of the cut at the surface. In excavating the cut, of

which A′, L, K, J is a part of cross section, it would not be possible to dredge beyond the point L in the direction of B′ without having to dig tailings in section B′, A′, M, N. If the material in the triangular section is assumed to be loose and to stand at an angle of 45°, angle A′, L, B′, the undredged ground in section B′, L, A′ would be lost.

At first the relative merits in the use of a pivotal spud or a headline were considered almost wholly from the standpoint of actual excavation, and the difficulties of disposing of the tailings did not receive nearly the attention their importance demanded. In the opinion of the writer the pivotal spud should be used only by dredges of the double and single lift type whose sluices are sustained by auxiliary scows. Several dredges of these types in Montana, having broken a number of pivotal spuds while dredging a tenacious material, have substituted a system of rope anchorages which does not recommend itself to the writer, as it appears better to make use of stronger spuds. The rigging consists of four wire ropes leading from a high frame at the stern to anchors ashore. The pivotal spud appears to be more effective in holding the dredge when excavating indurated material and prevents its surging and ramming the bank. Attempt has been made to prevent this movement in headline dredges by placing the buckets closer together and thus bringing about greater continuity of contact between the buckets and the dredging surface. This, however, has not been entirely successful. It is possible that the introduction of a number of rollers on the lower side of the bucket ladder and behind the lower tumbler would result in holding several buckets firmly against the material being excavated and prevent surging, as it is probable that this movement, in digging hard material, is caused by the alternate taking hold and letting go of the buckets, as only one bucket at a time is held firmly by the lower tumbler. The buckets behind the lower tumbler dig by their weight only, which is insufficient to force them into hard material. The use of some such device as above suggested, if successful, would probably make it possible for a headline dredge to excavate indurated material with the very important advantages of mobility and the better distribution of tailings.

The use of lower tumblers of more numerous faces causes more buckets to dig at a time and results in less surging. It is possible that the use of a round tumbler of large diameter might entirely eliminate the surging, for there would then be no raising and lowering of the buckets as there is during the revolution of the tumbler of few faces.

The use of the pivotal spud introduces a number of problems in the disposition of tailings. The spud should be so located as to make the radius of the arc described by the buckets in digging as long as possible, thus permitting the excavation of a wide cut—an obvious advantage. This demands the placing of the spud at or near the stern. The



A. PRACTICE IN POND DREDGING, OROVILLE, CAL.



B. PILOT HOUSE, UPPER DECK, STARBOARD SIDE.

older boats were provided with short stackers and tail sluices, which resulted in the narrow distribution of all the tailings, but more particularly the fines. Under these conditions the stern of the dredge was frequently aground, unless kept clear by the use of a sand pump. This difficulty has been remedied to a certain degree by the lengthening of stackers and tail sluices, but will always be much more serious for the pivotal-spud dredge than for the headline dredge. The headline dredge can use the maximum amount of tailing area. For example, in unusual cases, as in dredging a pay streak of defined boundaries, tailings can be deposited on barren ground outside of the cut. To accomplish the same result with a pivotal-spud dredge numerous changes of position would have to be made, an expedient likely to result in much loss of time and some loss of ground because of the difficulty of relocating the pivotal points. The wasting of unworked ground by the faulty discharge of tailings is well illustrated by fig. 37. In this the distance from the pivotal point to the lower end of bucket ladder excavating at the maximum depth, called the digging length, is 90 feet. Here P x and P y represent the distances from the pivotal point to the point of discharge of the stacking ladder and are called "tailing lengths." Here the discharge is at points marked z and z', which are, respectively, only 18 feet and 5 feet from boundaries of cut, whereas they should be not less than 40 feet away, if the dredge be digging in ground 20 feet deep. It also shows that in some methods of manipulation too long a stacker is detrimental. This illustration is taken from two dredges now in operation.

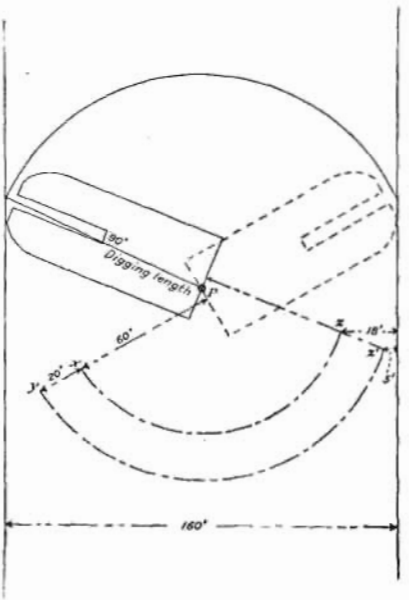

FIG. 37.—Spud digging with tailings piled too near unworked ground.

In fig. 38 a method in general use is shown to prevent the covering with tailings of unexcavated material adjacent to cut. To bring this about it is necessary to move the dredge from P to P′ as often as the distances from C and C′ to x, while moving ahead in excavating arc A, B, C, and in the advancing of tailings in arc x, y, z, become so short as to make it difficult, as x' approaches P, and x approaches P′, to move to and dig in the other half of the cut. The changing of the dredge from one half to the other half of the cut is generally made every few days and consumes considerable time. There is, moreover,

the constant danger of the dredge not being located with the pivotal point in the right place and thus, when changing from one half cut to the other, there is a consequent loss of ground. In this figure it is assumed that the dredge is digging 20 feet below the surface of a pond on a bank 30 feet deep.

In fig. 39 the result of keeping the lines of advance of the pivotal points too close together is shown. The dumping of tailings at x' and x would result in grounding the dredge. In this case the distances from z and z' to sides of cut are unnecessarily great. It is evident that if the lines of advance of the pivotal points are kept too far apart ground adjacent to the cut will be wasted. In general, it may be said that where the material to be dredged is free, the headline method is

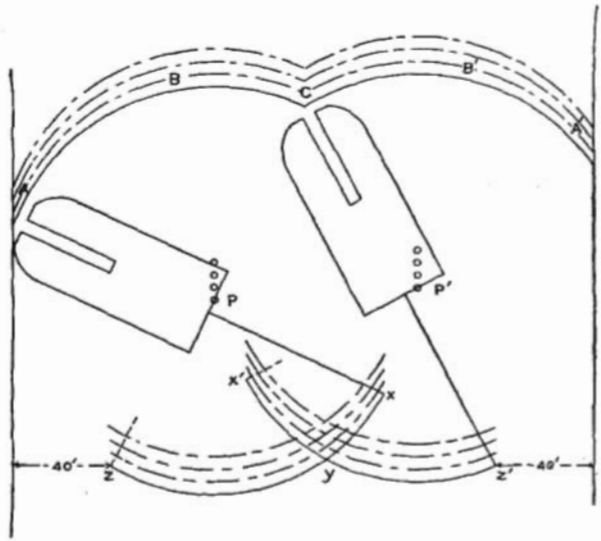

FIG. 38.—Correct spud digging from two pivotal spuds.

superior, and also, if by the introduction of some device, surging can be prevented, the headline method would be superior in dredging indurated material, for there the problem of the disposition of the tailings is much simpler. This permits of the use of shorter stacker and tail sluices and, therefore, smaller hulls and lighter construction.

There is a marked tendency now toward stronger hull construction, and longitudinal bulkheads or fore and aft keelsons are often introduced. Traverse water-tight bulkheads at the bows would be advantageous in dredges working in torrential rivers where there is danger of collision with floating trees; or, in rivers like those in Alaska, where ice may be encountered.

In some instances machinery too heavy for the size of the hull has been installed, and, as a result, there has been a lack of stability of the

dredge, with consequent disturbance of the grades of the gold-saving devices. Hulls are now generally made with overhanging houses, which give more deck room and permit of the location on board of a small though very convenient shop. The crowning of decks has resulted in cleaner and drier dredges.

Stronger gauntrees have been introduced in the late installations. The bow gauntree, at first considered merely as a support for the outboard end of the digging ladder, is made much heavier, as it is now designed also to tie together the bow pontoons.

The main gauntree, on which are sustained the upper tumbler and its driving gear and the inboard end of the digging ladder, is made much stronger than formerly, particularly when the upper tumbler has a gear drive and a good alignment becomes therefore essential. In

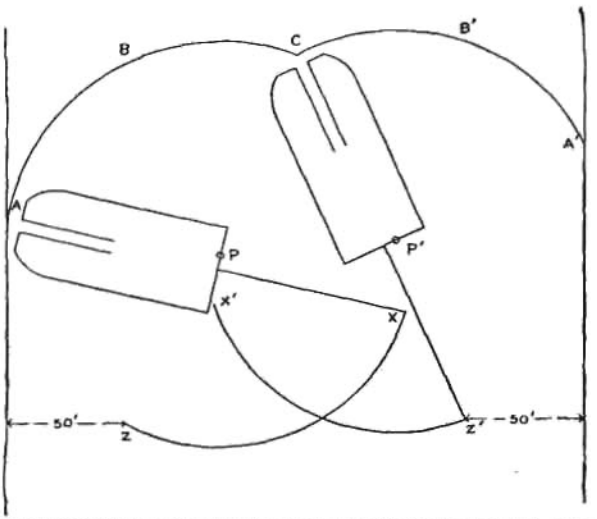

FIG. 39.—Sketch showing danger of grounding boat in tailings when pivotal points are too close together.

dredges recently constructed the main gauntree has been made the vertical post in longitudinal and transverse trusses which tend to prevent the distortion of the hull, due to the great weights of the digging and tailing machinery, which are sustained respectively at extreme bow and extreme stern. Stern gauntrees have not been much modified, but have been strengthened and made somewhat higher, so as to sustain longer stackers.

The introduction of some form of derrick or crane, at the bow, to move stumps and other obstructions and to hoist machinery, is now common. The use of traveling cranes over driving and other machinery is not so general as it should be, for such devices save time and labor when, as is frequently the case, renewals or repairs are necessary. The machinery is now generally housed.

The location of operating levers, controllers, and switches is still a mooted question. Some operators prefer them on the lower deck close to the driving machinery; others in the pilot house, which is located near the forward end of the upper deck. In some installations they are placed in a pilot house just aft of the upper tumbler. With the first arrangement the winch man is among the driving machinery and can watch it, but unless he leaves his station he sees little of anything else and gets a poor view of the whole length of buckets. With the second arrangement the winch man can see the buckets better, all bowlines, but little else. With the third arrangement the winch man sees the buckets, the lines at bow and stern, the hopper, the screen, and enough of the gold-saving apparatus to know whether the riffles are clear, and with the aid of mirrors can also see the stacker and tail sluices. The objection to this arrangement and, in a measure, also to the second is that the winch man is isolated and therefore inaccessible (see Pl. XXXV, *B*, p. 184). The type of dredge and height of upper tumbler should determine the position of the operating levers, controllers, and the switches, but in general it would appear that the advantage would lie with a location behind the upper tumbler.

Loss of time has always been a serious factor in the use of gold dredges. The first installed in the United States operated less than 50 per cent of the time. This was due to several causes, but principally to the time consumed in making repairs and renewals and the difficulties brought about by the faulty arrangements for disposition of tailings. Minor causes, such as lack of cranes and derricks, can be overlooked, being unimportant by comparison. The writer, however, has seen the removal of troublesome stumps consume hours when, almost without exaggeration, it may be said that minutes should have sufficed for this purpose. It is noteworthy that many operations are hampered by lack of a sufficient number of lights for doing night work on or near the dredges.

All dredges should be equipped with devices for hoisting and moving the driving, screening, and pumping machinery, but these are now often lacking. The belting, both for stacking and driving, has caused much loss of time—a result due both to the poor quality of belts and to the attempt to make belts do work for which they were not intended. Friction clutches, hoppers, and screens of bad design and inaccessibility of parts of equipment have also brought about a serious loss of time. This is specially true of renewals of such parts as baffle plates of hoppers and perforated sheets of screens.

Cleaning up also consumes much time, and any arrangement that will permit continuous running during clean-ups of riffles charged with quicksilver will be of great value. Of late some managers have employed rather large crews to minimize lost time, though many dredges are still operated with but two men per shift.

The now general use of variable-speed motors on electric dredges has had good results. Constant-speed motors on headline dredges working in indurated material had brought the headline method of dredging into bad favor, whereas variable-speed motors permit a chain speed suitable for indurated material, with less surging and breakages. Under these conditions about the same amount of material is excavated, as a slow chain speed with low theoretical capacity has often in tenacious gravel a greater actual capacity than a high chain speed with high theoretical capacity. This is due to the incomplete filling of the buckets when running at too great a chain speed.

In Alaska, where much frozen ground is encountered, the conditions are not favorable for the successful operation of gold dredges, especially as the long winter reduces the number of working days to about one hundred and thirty a year. Nearly all the deposits of auriferous alluvions are frozen, though some areas, notably in the beds of rivers, are unfrozen. Such unfrozen zones are easily dredged and large volumes can be cheaply handled. The depths to bed rock are moderate, but the bed rock is generally unfavorable for easy excavation, and the ground is characterized by a great concentration of values near and in it. Lateral concentration also is great and the pay streaks are often narrow. High costs of installation and operation are other drawbacks in regions far from the coast, to which freight charges are high. Considerable areas of so-called "worked out" ground in this northern field, particularly in the Klondike district of the Yukon Territory, would furnish excellent dredging ground if the material were not frozen. Steam thawing now costs about 40 cents a cubic yard, but a cheaper method of thawing would make much ground available for highly profitable dredging. It is probable that if wide cuts were made the banks might thaw as rapidly under exposure to the sun as they could be removed by the dredge. Another factor which may be of importance is that ground which has once been worked does not freeze to any great depth. It is evident that the chief problem of gold dredging in this northern province is in the thawing of the material, for many of the other conditions are favorable for profitable exploitation by this means.

Had gold dredges been used in the North when the first mining was done on the richer creeks much more gold would have been recovered and the cost would have been less, for the earlier methods were exceedingly wasteful and costly. The overburden of muck could have been easily sluiced off and the thawing of the underlying gravels would have been easy when aided by exposure to sun and air.

In this northern region, because of the small vertical section and absence of much fine sand in the gravels, dredges with short digging ladders and stackers can be used. This equipment demands only small, light hulls and machinery. Large volumes of thawed material can be

handled, but screening devices for saving coarse gold are essential. Bucket rather than belt stackers are preferable, for ice on the faces of the driving pulleys would cause slipping. The climatic conditions demand that the dredges should be completely housed, and that those driven by electricity should be equipped with electric heaters to supply hot water to the gold-saving appliances and thus permit continuing operations after cold weather has put a stop to hydraulicking and open-cut mining.

Open connected buckets will do better work in the heavy bed rock usually encountered in Alaska, and teeth on bucket lips will probably be effective. The use of several powerful digging teeth in the bucket chain, instead of toothed buckets, to excavate heavy bed rock, was suggested by a manager of wide experience, and has worked well in several instances. A larger factor of safety should be allowed in designing dredging machinery intended for Alaska, and strenuous efforts made to minimize lost time in every feature of the construction, so that full advantage may be taken of the short available season.

SLUICES AND GOLD-SAVING APPLIANCES, EXCLUDING HYDRAULIC OPERATIONS.

Creek miners in the Klondike and Alaska placer fields have met, with extraordinary vigor and a considerable amount of success, the peculiarly difficult conditions attendant on mining operations in the Northwest. Inventive genius has been called largely into play, since, except in parts of Seward Peninsula, hydraulic mining in working the creek deposits is not practiced. It is evident, however, to one who visits the Klondike district, that the methods there in vogue for working the rich creek deposits have been developed with special attention to the economical mining and conveying of the material to the sluice, while the washing of the gravel in the sluice is not, as a rule, conducted with a view to the saving of the greatest economic amount of the gold. Whereas in the hydraulic-sluicing methods the benefit of long experience has resulted in generally commendable practice, the smaller hand and mechanical creek operations frequently exhibit gross carelessness in the matter of gold-saving appliances.

The method of shoveling by hand into a string of sluice boxes is naturally the one first tried by the miner in a remote district, working in shallow ground, after he has passed the panning and rocking stage. In these operations the cost, even under present northern conditions, varies from $1.25 to $2.50 per cubic yard (averaging $1.63), the capacity per man per shift averaging 5½ cubic yards. The most primitive appliances are the most economical. From three to six boxes, 12 or 14 inches in width by 12 inches deep by 12 feet long, on a grade of 6 or 7 inches to the box length, fitted with 6-foot 3-inch pole riffles made of saplings, form the customary rig in the interior where timber

is at hand. From 30 to 60 miner's inches[a] of water are used. Operations of this kind, where from three to twenty men shovel in, are to be found on all the gold-bearing creeks exploited in Alaska, though in the Klondike they have been largely supplemented by methods employing less hand labor. As none but rich gravel can be so worked, exigency permits a loss of fine gold. It is rare that placer miners will admit that they are losing gold, but it is safe to estimate that in the interior, where two to five boxes are in use for saving, and where drop-offs are not used, or are only such as are caused by the telescope connection of the boxes, from 10 to 20 per cent of the gold lifted into the boxes is allowed to return to the creek bed.

It would seem that heavy losses must occur in connection with the sluicing of the winter dumps taken out in drifting operations. The strings of sluice boxes are erected at as small an elevation as possible, in order that the greater proportion of the material will not have to be rehandled when the spring sluicing is done. Pl. XXXVI, *A*, shows one method of dumping, in the winter, over previously erected sluices. Boards are laid over the sluices, and when sluicing is resumed the water is turned through the sluice, and, beginning at the lower end, the boards are successively removed. As much of the gravel as possible is caved in, sometimes with the assistance of a nozzle, and the remainder is shoveled, wheeled to, and dumped into the sluice. Small bunkers or hoppers are sometimes built over the sluices, but no hoppers of large capacity, like those in use in Plumas County, Cal., were seen in the north. On Anvil Creek, in Seward Peninsula, a large winter dump was handled in this way, with the exception that those portions which could not be caved to the sluice were conveyed to it and dumped in by means of horse scrapers. Though loss of gold may be permissible in primitive operations of small capacity, it should become proportionally less when larger mechanical installations are made and the capacity of the plant is increased.

One of the early difficulties which the miner in the interior encountered was the presence of sticky clay and mud in the rich pay dirt. The difficulty was partly overcome by the introduction of the mud box, or puddling box, which was set in the middle or at the upper end of the string. Into this the men shoveled, or a bucket or car dumped. Pl. XXXVII, *A* (p. 194), shows the form of the mud box used in the Klondike, and fig. 40 shows its position in the line of boxes. Its grade is generally made steeper than that of the rest of the string; 12 inches is common. The services of an extra man as stirrer, who also forks out the large stones, are required.

Where men shovel into boxes the mud box is used merely as a wide part of the sluice. In larger plants, where buckets, cars, or

[a] The term miner's inch used in this paper signifies an amount of water equivalent to 1½ cubic feet per minute.

derrick skips dump into the mud box, a platform, inclined at an angle of about 50°, 9 feet square, and built up of timber floored with rough scantling, is erected on the side of the box for the gravel to fall on.

The capacity of the sluice is cut down rather than increased by the use of the mud box, and the expense is increased by the cost of the man. A greater saving of gold is made, but at best the operation is expensive and of small and variable efficiency. In some shoveling-in operations the use of the mud box is advisable, but where mechanical self-dumping buckets are used, it is possible that some other form of agitator might be advantageously employed.

The developments of the open-cut and drifting methods of gravel mining have necessitated an enlarging of the sluicing capacity. With

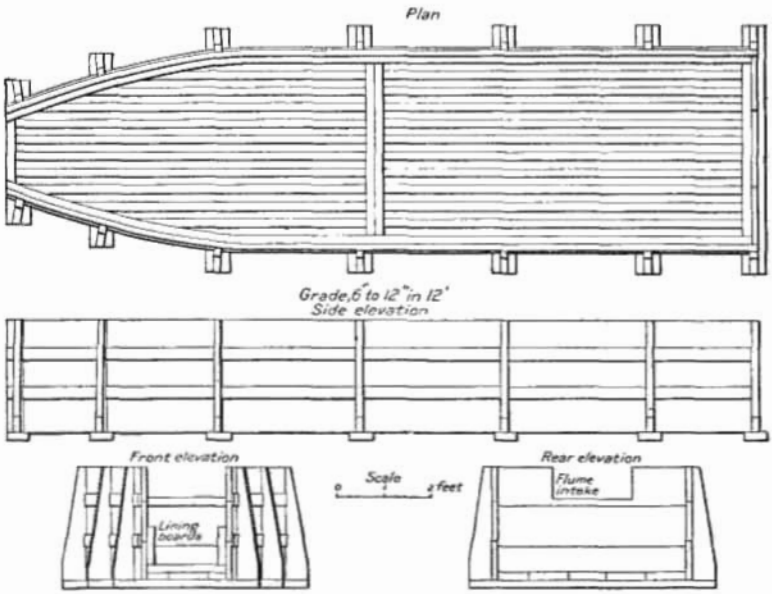

FIG. 40.—Mud box.

the enlarging of the capacity, however, there has not been a proportionate improvement in the construction of the gold-saving appliances. In other words, instead of drawing on the experience of the hydraulic miner and the dredge miner for the adoption of gold-saving methods, the creek miners of the Klondike have continued the method of the long, narrow sluice used for shoveling-in operations, amplifying its error and suffering the inevitable losses of fine gold which its use entails.

The average capacity of a small placer operation where hand labor is employed is 40 cubic yards a day of ten hours. Grant that the narrow sluice of 36 feet in length with pole riffles is most economical for the needs of such a mine. Now take an average summer drifting

plant, where the gravel is dumped into the mud box by means of the cable tram and self-dumping carrier, like that illustrated in Pl. XXXVII, *A*. The capacity is 175 cubic yards in twenty-four hours, and the cost is approximately $1.50 per yard. After it is hoisted from the shaft the material is elevated to a height of 25 feet above the surface of the ground. Water is pumped to this height for sluicing. The sluice consists of a mud box 16 feet long and 30 inches wide, on a 12-inch grade, tapering to the 14-inch sluice boxes which follow. There are eight of these, set on grade of 10 inches to 12 feet, furnished with pole riffles, which last three weeks only and cost $3 per box length to renew. The man forking in the mud box costs $6.50 a day of ten hours. At this plant the gold is in part very finely divided, and it is impossible to believe that the sluice in use is operating with economy.

Proof of the losses now going on in the Klondike was seen on a neighboring creek. At a plant somewhat larger than the one above described, where 240 cubic yards a day were handled at a cost of $1 a cubic yard, a small undercurrent had been installed, at the end of ten 16-inch boxes, 12-inch grade, pole riffles. The undercurrent was fed through a small iron grizzly, and consisted merely of one 16-inch sluice box, 12 feet in length, with a riffle of cocoa matting and expanded metal. It cost $20 to construct this device, which was saving an average of 5 per cent of the product each day. A sample of the gold was taken, and although some of it is too fine for handling, such particles as could be weighed and counted gave a result of 280 colors to the cent, the gold being worth $15.60 per ounce. Gold of finely divided but never flaky character was seen in all the large producing creeks of the Klondike, and at the new Fairbanks district of Alaska.

The plants above referred to represent the average capacity of the creek mines of the interior of Alaska, where the hoisting of material, and frequently the pumping of sluice water are necessary. It costs from $3,000 to $5,000 to rig up such plants, which are used for three seasons or longer. To install a washing plant in such a case as the above would add little to the first cost, and the additional expense would probably be justified by the results.

Before entering on suggestions as to the use of washing plants, I wish to emphasize the fact that the methods of sluicing in use in Alaska, especially in the Birch Creek, Fortymile, and Fairbanks districts, and to a certain extent in Seward Peninsula, have been, and will continue to be, influenced by the Klondike developments. Though many of the methods developed in the Klondike are excellent and are worthy of imitation in any country where conditions are similar, at the same time the Alaskan miners should note the wrong principle of the primitive sluice box which has been continued there. The entire

absence of screening or use of grizzlies, other than the rough, expensive hand method employed, renders valueless much ground which could be worked. A plant costing $5,000, designed to thaw, excavate, hoist, convey, and wash 150 cubic yards a day at a cost of $1 a yard, could, by an addition of from $500 to $2,000 to the first cost of the plant and an addition of 10 cents per yard to the cost of washing, recover at least 10 per cent more value in gold from a cubic yard of material.

It may be said that the fine gold found in the Klondike does not occur in the Alaska creeks. This is disproved by experiments made on small parcels taken from pannings on the various creeks. Fine gold from Fairbanks Creek, in the Tanana district, runs 500 colors to the cent, the gold being worth $17.70 per ounce. A small proportion of gold from Ophir Creek, in Seward Peninsula, was found to run

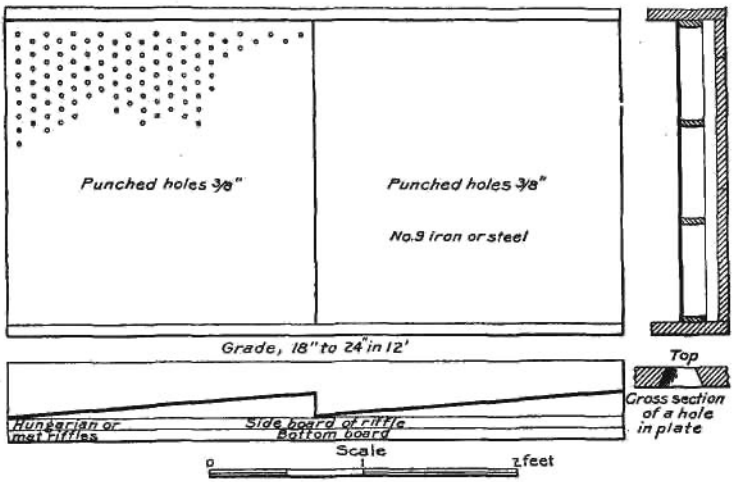

FIG. 41.—Modified Caribou undercurrent.

170 colors to the cent, the gold being worth $18.50 per ounce. No means of knowing the proportionate amount of this gold is possible, as with the methods at present employed very little of it is recovered. Five per cent is considered a fair average of the total gold represented by the above fineness of division. This gold, which is not flaky in spite of its fine character, could easily be saved with the proper appliances, and there is no doubt that much coarser gold is lost.

The question will be asked, Can a cheap and efficient washing plant be installed, where gravel must be elevated by power, which will not add greatly to the cost, and the parts of which can be easily and quickly made with the materials at hand?

On the principle that gold is best saved in the thinnest sheet of water which will carry the tailings away, it is evident that for fine gravel a wider sluice is better than a narrow one. In narrow sluice boxes,



A. MUD BOX ON GOLD RUN, KLONDIKE.



B. OROVILLE RIFFLES USED AT ATLIN, BRITISH COLUMBIA.

full or nearly full of water running with great velocity, fine gold will be carried along. Lengthening the sluice will not help matters. In fact, a short sluice with drops or undercurrent attachment is frequently more effective than a long sluice without it.

In a given case assume that the ordinary 14-incn boxes are widened to 24 inches, and that 5 boxes, with a grade of 9 inches to the box, fitted with the ordinary sapling-pole riffles, as at present, are succeeded by 3 boxes with the form of screen represented in fig. 41, the grade being made adjustable by means of blocking. An addition of 19½ inches to each of the 3 boxes would compensate for the loss of grade consequent on the uptilting of the screens. The whole drop in the string of boxes would be 103.5 inches as against 108 inches were 12 boxes used with 9-inch grade. Under the punched iron plates riffles of one or more kinds as described below, charged with quicksilver, should be used. The riffle shown in fig. 42 will be found satisfactory. Mats, plush, or blankets may under certain conditions be found more economical. A short transverse table following the last box, arranged under a grizzly from which the large material is discharged to the dump, will enable the operator to determine whether losses are occurring in the main sluice and screening boxes.



FIG. 42.—Improved Hungarian riffle used at Oroville.

The above installation is in principle a series of undercurrents combined in the main sluice. Its advantages of cheapness, adaptability to conditions, and simplicity recommend it. No extra power or water is required. On the other hand, the use of the mud box is not obviated.

Regarding the use of punched plates in working New Zealand gold-bearing marine deposits, Mr. H. W. Young[a] says:

The best size of perforation for hopper plates has been a matter for experiment by myself and others, variations from one-fourth inch to five-eighths inch having been put

[a] Report of New Zealand Minister of Mines, 1902, p. 21.

to working tests. It is proved that holes of less than three-eighths inch diameter unduly limit the discharge through the plates, are liable to choke, and that there is no advantage whatever to be gained by their use. The discharge through seven-sixteenths inch holes is sufficient in amount, and the fine shingle particles which pass through with the sands and seldom exceed one-fourth inch in diameter are not troublesome in their size and quantity. In fact, many consider that they are of benefit in keeping lively the sands on the tables. With holes exceeding seven-sixteenths inch in diameter, the size and quantity of small shingle become excessive, and the water passes away so rapidly as to prevent material from being carried forward over the plates.

The above remarks are of somewhat general application for the use of punched iron screens in any form of undercurrent where it is assumed that a portion of the gold, including any nuggets which may occur,

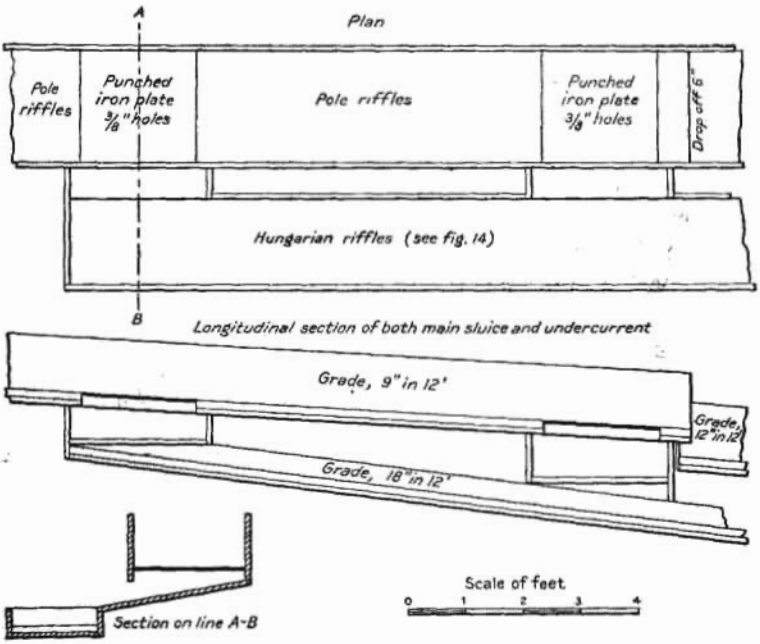

FIG. 43.—Kulibinka sluice and undercurrent used in Siberia.

has been previously saved. In northern deposits where dredges have been installed, as in the Klondike and on Stewart River, punched iron screens used in revolving trommels have large holes, up to 1½ inches, even when a tailings stacker is used, while the average size in Oroville dredging practice is three-eighths inch.

A screen installed in one box of the main sluice of a plant on Ophir Creek, Seward Peninsula, consisted of a number of longitudinally disposed round iron rods, acting as a grizzly, fitted above the bottom of the box, the gold being saved on mats below. This box, which was placed at the end of a 120-foot sluice, was said to save much fine gold.

When it is desirable to introduce the principle of the undercurrent,

to working tests. It is proved that holes of less than three-eighths inch diameter unduly limit the discharge through the plates, are liable to choke, and that there is no advantage whatever to be gained by their use. The discharge through seven-sixteenths inch holes is sufficient in amount, and the fine shingle particles which pass through with the sands and seldom exceed one-fourth inch in diameter are not troublesome in their size and quantity. In fact, many consider that they are of benefit in keeping lively the sands on the tables. With holes exceeding seven-sixteenths inch in diameter, the size and quantity of small shingle become excessive, and the water passes away so rapidly as to prevent material from being carried forward over the plates.

The above remarks are of somewhat general application for the use of punched iron screens in any form of undercurrent where it is assumed that a portion of the gold, including any nuggets which may occur,

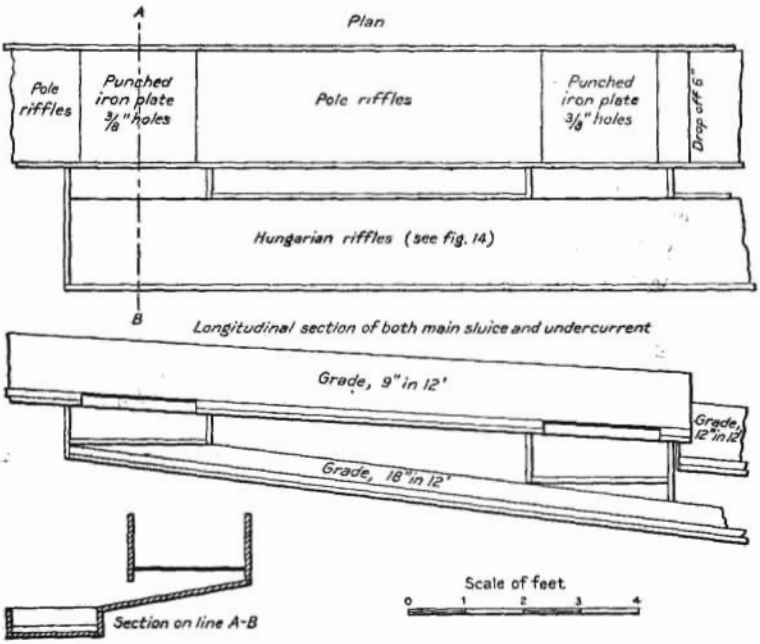

FIG. 43.—Kulibinka sluice and undercurrent used in Siberia.

has been previously saved. In northern deposits where dredges have been installed, as in the Klondike and on Stewart River, punched iron screens used in revolving trommels have large holes, up to 1½ inches, even when a tailings stacker is used, while the average size in Oroville dredging practice is three-eighths inch.

A screen installed in one box of the main sluice of a plant on Ophir Creek, Seward Peninsula, consisted of a number of longitudinally disposed round iron rods, acting as a grizzly, fitted above the bottom of the box, the gold being saved on mats below. This box, which was placed at the end of a 120-foot sluice, was said to save much fine gold.

When it is desirable to introduce the principle of the undercurrent,

separate from the main sluice, the following device, adapted from one used in Siberia, as described by Mr. E. D. Levat,[a] may be adopted. Its capacity is given as 172 cubic yards per shift. The principle of the undercurrent is here introduced, but the discharge, of both coarse and fine, is to the same heap. This contrivance uses no power, and the method of handling accumulations of tailings will be more expensive than in plants already in use. Where the steam scraper is so generally employed, however, as in the Klondike for handling tailings, the innovation of the modified "kulibinka" here figured (fig. 43) would not add over $1,000 to the expense of installation, while the efficiency in saving the values would be greatly increased.

It has been shown that the Klondike sluice generally necessitates a man forking. The object of this forking is to take out the stones, from 6 to 18 inches in diameter, after their surface is washed. Mechanical devices for accomplishing this would be advantageous. Experience with gold dredges has proved that the revolving screen or trommel, inside of which play powerful jets of water, accomplishes this screening process most successfully. The trommel is, however, expensive, and its various parts and castings must be specially made at elaborately equipped works. Therefore it is worth while to consider whether simpler and cheaper devices will not accomplish nearly as good results for the Alaskan miner.

A plant to accomplish good washing results with sticky clay and gravel, and which can be built of materials at hand, is shown in fig. 44. This type of plant, founded on the idea of the Siberian pan, has a capacity of from 100 to 200 cubic yards in ten hours, and can be built in the winter months. Assuming that steam power is already at hand, it requires no outside material beyond the iron shoes and simple castings and the punched steel plate which forms the floor of the pan. Its operation will require 10 horsepower, and if the material is conveyed to it by the self-dumping carrier, the services of two men are sufficient to take care of the tailings. The machine will not only break up and thoroughly wash clayey gravel, but with properly arranged tables below will save the bulk of the fine gold which has been set free from its matrix. The cost of a pan of the dimensions here figured will not exceed $2,000, including the tables and sluices. The device for automatically clearing the bottom of the pan of large stones is not used in Siberia, where hand labor is cheap enough to dispense with it, the large stones being periodically removed by the lifting of gates in the periphery of the pan. The amount of water used in such a machine does not exceed ordinarily 125 miner's inches.

The drawing of this machine is made diagramatically, since the manner of its construction will depend on local conditions. A four-armed casting, keyed to the shaft and bolted to the horizontal timbers, is

[a] Levat, E. D., L'Or en Sibérie orientale, Paris, 1897.

In the construction of washing plants of a larger and more expensive kind, the operator has the benefit of the experience developed in gold dredging. This now rather important industry has brought into service devices for gold saving, in the use of which one of the main objects is to utilize to the best advantage all available vertical and areal space.

The employment of large mechanical excavators for placer mining has a field in the Northwest. Such operations necessitate one or more permanent washing plants to receive the gravel from each machine. It has been demonstrated that the dredge is the only form of excavator which can economically transport its sluices as it moves. Therefore a plant, situated as safely as possible with reference to danger from floods, and economically with reference to tramway, dump, and water supply, must be constructed frequently at a considerable expense.

The shaking screen, although it has received a thorough trial on gold dredges, does not find as much favor as the trommel. It is not impossible that modifications of the principle of the shaking screen and of the shaking table may be developed which will act more efficiently in saving gold than the trommel. Mr. Félix François[a] has recently figured and described a "shaking sluice-box" system of gold saving, for installation either in stationary washing plants or in dredges. He claims a very high percentage of saving, and as additional advantages the elimination of the use of quicksilver and the employment of a small amount of water. He does not give the cost of the plant, however, nor any actual results of its operation in practice.

The use of the trommel in a stationary washing plant is illustrated in Pl. XII, *A* (p. 80), a plant erected in the Klondike in connection with a steam shovel and incline operation. A short description of this plant is appended, but it should be understood that for the average miner the installation of such a plant is impracticable on account of first expense and the difficulty of getting the complicated machinery. The plant used 125 miner's inches of water, led by a ditch from Bear Creek; the capacity was said to be 500 cubic yards in ten hours. The material elevated to the platform at the upper end of the trommel was dumped into a hopper feeding the trommel. The water was led into the lower end of the trommel and fed through a perforated pipe. The largest holes in the revolving screen were 1 inch in diameter, and all oversizes passed through and into the hopper below the lower end, whence the tailings were hoisted in a self-dumping carrier, on a cable, for a horizontal distance of 200 feet and a vertical distance of 60 feet. The fines passed over 80 square feet of riffle tables, floored with expanded metal and cocoa matting, on a grade of 12 inches to 12 feet, followed by sluices with iron Hungarian riffles. Pl. XII, *B*, shows the

[a] Bull. Soc. de l'industrie minérale, vol. 3, 1894, p. 785.

expanded-metal form of riffle table, which has given good satisfaction. The fines were, after passing out of the 96 feet of sluice boxes following the tables, elevated by a steam scraper to a pile 200 feet distant and 15 feet high. The expense of installation of such a plant will be not less than $5,000, and will more likely be $10,000 in any part of the interior of Alaska.

In arranging a number of gold-saving tables to receive the discharge from a screen, great care should be taken to distribute the material equally to these tables, so that the duty of each may be the same. This in the best Oroville practice is done by leading a small sluice trough from the main receiving sluice beneath the screen to each of the tables. In case of a second sizing, as in the Atlin dredge described below, the distribution is necessarily accomplished by a series of grizzlies in the main sluice. If small ducts or troughs are used, they should be provided with gates, the whole made of wood, like those used for distributing the pulp to the tables in concentrating mills. The attempt to distribute the fines directly from the trommel by means of iron gates is considered less satisfactory.

Riffles for the saving of fine gold in sluices are of many kinds and are of very ancient origin. Humboldt (Asie Centrale) refers to the

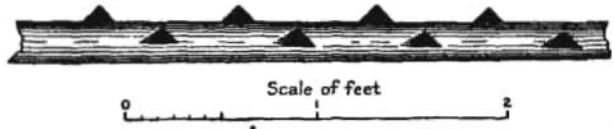

FIG. 45.—Pole riffle fitted with knives for breaking clay.

method in use of working the placers of Colchis—that of employing wool in the sluices—as a possible explanation of the legend of the "Golden Fleece." It was in fact known that the kings of Imeret in the eighteenth century used wool for collecting gold in Tskinitskali and Abacha rivers in the Caucasus, while Turkish gypsies use goatskin for gold saving on Belichta River.

The pole riffle made of saplings, with or without strap iron nailed to the top, has long been in favor in small placer operations in the United States, and is to-day employed in the primitive shoveling-in operations throughout the northern territory. An improvement on this riffle, simply made, aiding in the disintegration of clay, was seen by Mr. Frank L. Hess in the Rampart district of Alaska, and a sketch furnished by him is shown in fig. 45. Small squares of sheet iron one-sixteenth inch by 2 by 2 inches are driven cornerwise into the poles.

A development from the wooden pole riffle is the iron or steel rail, laid longitudinally in the sluice box. One type of rail riffle used in Seward Peninsula is shown in fig. 32. It will be noted that the T lies with its horizontal extension uppermost, that the rails are joined

in gangs of four, and that a locking device is employed to prevent the gangs from coming up. Rail riffles of this kind are primarily intended for hydraulic operations and give excellent satisfaction, but can be recommended for creek placers only where the capacity warrants expensive installation.

At the present day the saving of fine gold is receiving marked attention on gold dredges, as the product of these machines frequently consists largely of gold in an exceedingly fine state of division. Fig. 42 and Pl. XXXVII, *B*, represent a sluice table now in use at Oroville, Cal. The grade of the table on the dredge at Atlin, British Columbia, is 12 per cent, corresponding nearly to 18 inches to 12 feet. These tables are set transversely beneath the main sluice, which is fed directly from the trommel, the main sluice having a grade of 12 inches to 12 feet. The quicksilver charge of the sluice and table is 200 pounds. The largest material passing over the sluice is 4 inches in diameter, while grizzlies do not permit over ½-inch sizes to go over the undercurrent tables. The total area of sluices and tables is from 600 to 1,000 square feet, from 500 to 700 miner's inches of water being used for an amount of material which will probably average 1,500 cubic yards per twenty-four hours.

The type of riffle here figured is used extensively at Oroville at present. It is stated by one of the operators who has experimented with the gold in that field, that from 15 to 20 per cent of the gold recovered with quicksilver, using this riffle, will pass 150-mesh sieve.

The expanded metal and cocoa matting riffle is also used with success at Oroville.

The Oroville gold contains a much larger proportion of fine colors than the northern fields. From the undercurrent sample of Klondike gold above described, assuming that this represents 5 per cent of the total recovery, screening tests appear to indicate that under 1 per cent of the Klondike gold, and under 2 per cent of the Fairbanks Creek gold, will pass 150 mesh.

The fineness of the gold on Sulphur Creek is shown by the table below:

Fineness of gold from Sulphur Creek.

Mesh.	Per cent.
Under 150	10
150–100	60
100–80	20
80–60	10

Moreover, the gold, whatever its fineness of division, is generally round and shot-like and not flaky. Under such conditions, in view of the Oroville experience, losses such as undoubtedly occur in the northern practice are inexcusable.

The riffle shown in fig. 46 is designed to hold a divided sheet of quicksilver. Another form is made by boring 1½-inch augur holes to

the depth of one-half inch. Some operators claim that a recurring quick jar imparted to the fine gold tables by means of an eccentric or other device aids the saving of the gold. The efficiency of this principle is questionable.

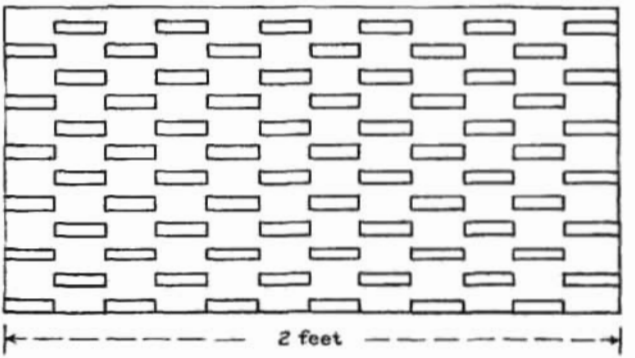

FIG. 46.—Riffle to hold divided sheet of quicksilver.

On the Snowflake claim, a bench claim, worked by drifting, situated between Anvil and Dexter creeks, much of the gold sluiced from the winter dump was porous, occurring in lumps one thirty-second to one-fourth inch in diameter, resembling dentist's gold. A peculiar riffle shown in fig. 47 was devised, consisting of sawn blocks nailed to riffle strips.

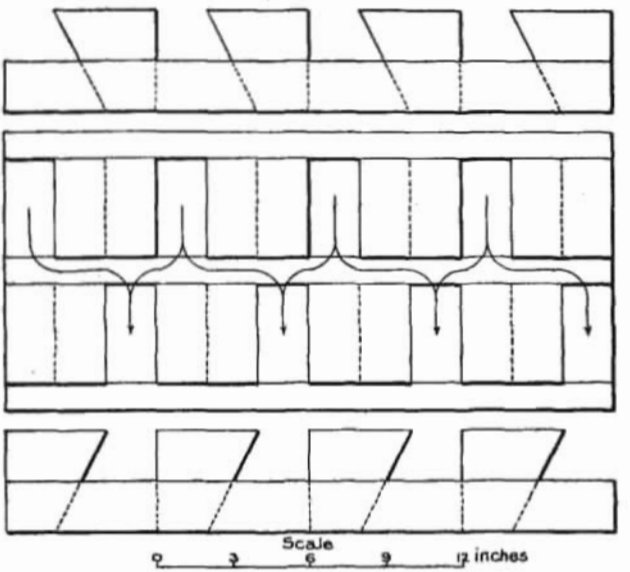

FIG. 47.—Special block riffle for saving porous gold.

This riffle used in 14-inch boxes, on 8-inch grade, with 50 miner's inches of water, was said to be the only one of many tried which would catch this gold.

Fig. 48 shows an excellent iron riffle used in the smaller sluices of Seward Peninsula for saving gold of average fineness. The castings are light, can be easily handled, and can be set in the sluices so that the long dimension of the slots lies either transversely or longitudinally. The longitudinal arrangement has been found to be the better.

The use of quicksilvered copper plates is not likely to give increased saving in Alaska placer operations. Blankets, mats, or other fabrics are not generally used on account of their expense.

Mr. H. W. Young[a] has designed for the Waiwhero Sluicing Company, of New Zealand, a form of apparatus for the saving of fine gold which is used in New Zealand beach deposits where the gold is accompanied by an excessive amount of black sand. A few of Mr. Young's remarks are here quoted:

The modern fine gold washing plant, as used on the West Coast, consists of three main essential parts. The first is the hopper box with stone shoot, which receives the water and gravels from the tailrace connecting with the sluicing face, and separates the stones and shingles from the water and sands. The second comprises the "sand box" or "boil box," with its discharge ducts and other accessories, intermediate between the hopper and the tables. The third comprises the washing tables and their accessories. The three essential parts deal with the stuff from the face, and reduce it to concentrated gold and heavy sand ready for amalgamation.

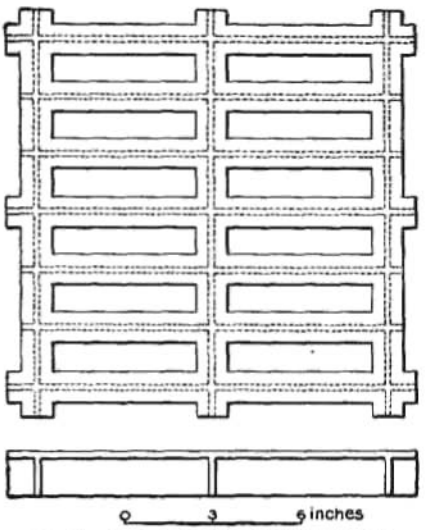

FIG. 48.—Iron-grate riffle, Seward Peninsula.

The introduction of a sand box or agitation box, in which the material is kept in agitation by being made to pass over and under a system of baffle boards before passing to the tables, as described by Mr. Young, is of obvious advantage in connection with the plant described. The principle will undoubtedly be of use in some of the washing plants of Alaska, as it provides a moderate stirring action without the use of mechanical power. The quantity of water economical for such a plant as the one described, with material screened to seven-sixteenths inch size on tables with a grade of 12 inches to 12 feet, is in the proportion of 40 miner's inches to each 10 feet of width of table. As at Oroville, the value of separate ducts from the feeding or sand box to each table has been proved.

The clearing of the gold from the accompanying minerals of high specific gravity is often difficult. In the creek workings on Bonanza

[a] Report of the New Zealand Minister of Mines, 1902, p. 20.

Creek, Klondike, for example, of the total weight of gravel handled, 1 per cent of black sand, mostly magnetite, is caught with the gold in the clean-up. In American Creek, Alaska, the clean-ups are impeded by the presence of large quantities of barite pebbles. In the Fairbanks district red garnets and rutile, in some cases in quantity up to one-third of 1 per cent of the total material washed, are caught with the gold. In the Birch Creek district there is enough rutile in the auriferous sand to cause trouble in the clean-up. In Seward Peninsula the magnetite is in comparatively small amount. Garnets occur in the creek diggings up to 5 pounds to the cubic yard of gravel. In the beach and so-called "tundra" gold sands of the coastal plain from 3 per cent up to as high as 61 per cent of garnets occur.[a]

The use of quicksilver in the northern operations of America is limited. Even allowing for the extra expense and time consumed in the use and recovery of quicksilver, it is surprising that this important agency for saving fine gold is not more generally employed. It has been shown that the proportion of fine gold in the interior fields is large. The neglect to use quicksilver in attempting to save such gold can be considered only as a penny-wise-pound-foolish policy. It is needless to say that in all of the appliances above suggested for the saving of fine gold the use of quicksilver is imperative. Carelessness in the use of quicksilver, however, may result in increasing rather than diminishing the loss of fine gold. According to Bowie,[b] float quicksilver containing microscopic gold particles has been taken from the surface of the water 20 miles from the place where the amalgam entered the stream. A single flask of quicksilver is ample for the needs of the average creek operation of the Klondike or interior Alaska, and even with wasteful handling would last a season.

Whether quicksilver is used or not, it will be found advantageous to get the gold and amalgam as clean as possible on the floor of the sluices or tables before removing the valuable product. The comparatively small amount of heavy concentrates accompanying the creek gold of Seward Peninsula makes this possible in the frequent clean-ups of the tailrace. Skillful manipulation will accomplish the same result in the interior except where excessive quantities of magnetite occur. In one case on Bonanza Creek, Klondike, the fine concentrates which could not be removed with the magnetite after drying were skillfully separated by dry-panning.

Black sand or other concentrates have occasionally been found rich enough to pay for sacking and shipping to smelters after cleaning. Exaggerated reports of high assays in gold obtained from black sand frequently find credence. Nevertheless, whenever this concentrate

[a] Brooks, A. H., Mendenhall, W. C., Collier, A. J., and Richardson, G. B., Reconnaissances in the Cape Nome and Norton Bay regions, Alaska, in 1900, U. S. Geol. Survey, 1901, p. 87.

[b] A Practical Treatise on Hydraulic Mining in California, 1885, p. 244.

accumulates in the sluices or tables in any considerable amount, it should be sampled and assayed to ascertain the amount of finely divided gold which still remains in it.

CLEANING, RETORTING, AND MELTING.

If amalgam is to be treated, it should be well stirred, either in buckets or large porcelain mortars, and the base material—sand, scraps of iron, etc.—which comes to the surface should be skimmed off.

This residue (which holds considerable amalgam) is concentrated by washing in pans or rockers, and the concentrations ground in iron (or porcelain) mortars and treated with more quicksilver. Any base material which floats on the surface of the bath is melted by itself to a base bullion. The remainder is added to the fine amalgam. The amalgam is strained from the quicksilver through drilling, and the dry amalgam is retorted in iron retorts.[a]

In cleaning the placer gold, when no quicksilver is used, a magnet inside a cotton sack passed through the dust will remove all the magnetite. Minerals of high specific gravity not attractable by the magnet are not easily removed by mechanical means. Rutile, garnets, and ilmenite are examples of these occurring in Alaska. In small operations the gold dust is roughly cleaned from these minerals by blowing and dry-panning. Where the amount of gold is considerable, a melting plant is advisable. In retorting amalgam, small hand retorts will in general be found adequate.

Before the amalgam is put in the retort the interior is coated with a thin wash of clay, which prevents the amalgam from adhering to the iron.

The amalgam should be carefully introduced and evenly spread. The iron pipe which connects the back end of the retort with the condenser must be clear of all obstructions, and under no circumstances should the amalgam be spread so that the pipe can possibly become choked, as in that case an explosion would probably ensue.

To avoid any danger arising from this source after the cover has been put on, lined with either clay or a mixture of clay and wood ashes, and securely clamped, the fire is lighted and the heat gradually raised, a dark-red heat being all that is necessary to thoroughly volatilize the quicksilver. Toward the end of the operation the heat is raised to a cherry-red color, at which it is kept until distillation ceases. The retort is allowed gradually to cool, and when cold is opened.[b]

A stream of cold water should be always flowing through the jacket which incloses the condensing pipe, so that by no possibility can mercurial vapor pass into the receiving vessel in which the lower end of the pipe terminates. The discharge end of the pipe should be kept under water during the retorting operation.

When gold accumulates in sufficient quantities to make the shipment of the dust inconvenient, the metal may be melted on the ground and molded into bricks. Both for convenience of shipment and facility in guarding against losses, this practice is to be recommended. A brief description of the essential features of this work follows.

---

[a] Bowie, op. cit., p. 249.

[b] Bowie, op. cit.

In melting, a gasoline 2-jet furnace may be used. Gasoline under a pressure of 30 pounds enters a heating coil attached to the burner. The heating coil is so arranged and fed that liquid gasoline burning on the outside of the main feed vaporizes the gasoline which is used within the furnace. With the 30 pounds pressure used a very hot flame is the result. The gasoline supply should be stored without the building and brought in through pipes, so as to reduce the danger of explosion. An air barrel connected with the supply line and supplied with a small hand pump serves to keep the gasoline pressure as high as may be necessary. The furnace is made of sheet iron and lined with fire brick. A cover of asbestos and iron serves to retain heat. This should be so constructed as to allow the bolting on of new iron plates, as they burn off with the great heat generated. The operator should be supplied with asbestos gloves.

Crucibles are of various sizes. A No. 30 crucible, costing between $2 and $2.50, will hold from 900 to 1,000 ounces of impure gold or bullion with the necessary fluxing charge. They are composed of a mixture of fine clay and graphite, and to prevent breaking certain precautions should be observed. A new crucible should stand near the furnace, at least during two melts, and when first used should be heated gently. This precaution is not necessary when a crucible has once been used. After a crucible has been used five or six times it can not be depended on and it would be economy to discard it, as breaking during a melt is a source of great inconvenience and loss of time.

It is necessary to have an iron table near the furnace, upon which can be placed gold pans, shovels, tongs, etc.

Before the gold is placed in the crucible it should be accurately weighed and cleaned with a magnet, as above described.

In melting 900 to 1,000 ounces, three-fourths of a pound of borax should first be melted in the crucible as a flux. After the dust is poured in, one-fourth pound of soda with one-half pound of borax should be placed on top. The soda unites with the silica of the sand, but in perfectly clean gold is not needed. The borax unites with the iron occurring with the gold. When the dust is mixed with considerable iron pyrite it is well to add a small quantity of scrap iron. This, in uniting with the sulphur, forms iron sulphide, which comes off in the slag. If this precaution be not taken a hard matte, very difficult to remove, forms upon the brick.

During the melt it is necessary several times to skim the slag from the gold. A special instrument is used for this purpose, essentially a long rod bearing at its lower end an enlargement to which the slag will stick. After gathering a small quantity upon the skimmer it is brought out, and by rolling on the iron table is made into a smooth, disk-shaped mass upon the end of the rod. This operation is continued until the slag collected upon the skimmer becomes unwieldy, when it is cooled by plunging it in water and broken off. When the gold is

reached it may be readily detected by its greater weight. A second flux of borax alone is then added, and when this has melted the product is ready for pouring.

A small crane to lift the crucible from the furnace and to pour the gold into the mold should be rigged overhead. Special tongs for lifting the crucible are made.

Though the mold should not be heated too much, it should always be raised to such a temperature that oil will burn on contact with it.

On removing the bullion brick from the mold it is placed in a pickle of three to four parts of water to one of nitric acid, which serves to clean the gold of surficial deposit. By using a hammer and a steel slag brush the brick is made ready for shipment.

FINENESS OF GOLD.

The following table shows the fineness of Alaskan gold:

TABLE 13.—*Fineness of gold by districts and creeks.*

District.	Fineness.	Authority.
Juneau:	*Per ounce.*	
Gold Creek	$17.50	Operator.
Windfall Creek	17.50	Do.
Lemon Creek	14.00	Do.
Porcupine:		
McKinley Creek	16.80	Members U. S. Geological Survey.
Porcupine Creek	17.20	Do.
Nizina:		
Chittitu Creek	18.71	Operator.
Dan Creek	18.87	Do.
Chisna:		
Miller Gulch	18.41	Do.
Slate Creek	18.47	Do.
Headwaters of Copper River	17.80	Do.
Sunrise:		
Sixmile Creek	17.34	Members U. S. Geological Survey.
Crow Creek	14.80	Do.
Atlin:		
Pine Creek	16.43	Operator.
Willow Creek	15.65	Do.
Spruce Creek	16.50	Do.
McKee Creek	17.31	Do.
Birch Creek	16.23	Do.
Gold Run	16.00	Do.
Klondike:		
Bonanza Creek:		
(*a*) High bench	15.28	Bank British North America.
(*b*) Creek	16.43	Do.

TABLE 13.—*Fineness of gold by districts and creeks*—Continued.

District.	Fineness.	Authority.
Klondike—Continued.		
Hunker Creek:	*Per ounce.*	
(*a*) Bench	$17.75	Bank British North America.
(*b*) Creek	17.46	Do.
Dominion Creek	16.93	Do.
Gold Run	17.53	Do.
Sulphur Creek	16.48	Do.
Bear Creek	14.61	Do.
Last Chance Creek:		
(*a*) Bench	14.12	Do.
(*b*) Creek	15.35	Do.
Fortymile:		
Wade Creek	17.72	Do.
Walker Fork	18.03	Operator.
Chicken Creek	17.54	Do.
Stone House Fork	17.40	Do.
Irene Gulch	17.40	Do.
Eagle:		
American Creek	17.61	Bank British North America.
Mission Creek	17.57	Do.
Circle district:		
Deadwood Creek	16.73	Do.
Mastodon Creek	17.00	Operator.
Mammoth Creek	17.38	Do.
Miller Creek	17.25	Do.
Eagle Creek	18.93	Bank British North America.
Mastodon Fork	18.50	Operator.
Woodchopper Creek	18.32	Do.
Fairbanks:		
Fairbanks Creek	17.76	Bank British North America.
Cleary Creek	17.24	Do.
Pedro Creek	18.40	Operator.
Chatham Creek	17.60	Bank British North America.
Twin Creek	18.40	Operator.
Rampart:		
Little Minook Creek	19.24	Bank British North America.
Little Minook, jr., Creek	19.00	Members U. S. Geological Survey.
Hunter Creek	19.00	Do.
Baker Creek	.....	
(*a*) Bench	14.88	Do.
Thanksgiving Creek	15.17	Do.
Glen Gulch	16.00	Operator.
Gold Run	16.00	Do.

TABLE 13.—*Fineness of gold by districts and creeks*—Continued.

District.	Fineness.	Authority.
Nome:	*Per ounce.*	
Anvil Creek	.....	
(*a*) Bench	$18.60	Bank of Cape Nome.
(*b*) Creek	18.75	Do.
Glacier Creek	18.60	Do.
Dexter Creek	18.60	Do.
Dry Creek	.....	
(*a*) Creek	18.39	Operator.
(*b*) Bench	17.30	Do.
Beach diggings	17.98	Bank of Cape Nome.
High benches	18.70	Do.
Grass Gulch	18.60	Do.
Peluck Creek	18.19	Do.
Hastings Creek	18.19	Do.
Basin Creek	18.00	Operator.
Bonanza Gulch	18.59	Do.
Council:		
Ophir Creek	18.49	Bank of Cape Nome.
Crooked Creek	18.49	Do.
Mystery Creek	18.70	Do.
Solomon:		
Solomon River	18.60	Do.
Big Hurrah Creek	18.39	Do.
Port Clarence:		
Gold Run Creek	.....	
(*a*) Bench	18.35	Operator.
(*b*) Creek	18.55	Do.
Anikovik River	19.00	Do.
Sunset Creek	17.50	Do.
Fairhaven:		
Bear Creek	19.20	Members U. S. Geological Survey.
Hannum Creek	18.25	Do.
Inmachuk River	18.39	Bank of Cape Nome.
Candle Creek	17.77	Do.
Kougarok:		
Gold Run	18.39	Do.
Alder Creek	18.39	Do.
Kougarok River	18.60	Do.
Homestake Creek	18.75	Operator.

LABOR.

The following table (14) shows the average wages paid for labor in the mining districts of Alaska and adjacent Canadian territory during the summer of 1904. When the prices for winter work were available such have been added. The prevailing wages have been placed under the names of the districts as these are generally known, it being understood that the name of the nearest town, as, for example, Nome, stands for the creeks in the vicinity. Timbermen, carpenters, blacksmiths, and others whose pay is generally higher than that of ordinary laborers in the United States, are rarely paid more in Alaska. In districts where steam-thawing methods are employed engineers include pointmen. Hoistmen are not classed as skilled laborers, and where special prices for engineers obtain the men are usually in charge of large engines or pumps.

Two shifts are worked on most of the mines, especially in the summer. In hydraulic operations at night only one-third or one-fourth as many men are employed as on the day shift. In steam-thawing operations, where thawing is done at night, one or two pointmen and a fireman on the night shift generally take care of all the thawing, which will employ from 10 to 20 men in excavating, tramming, hoisting, and washing during the following day shift.

Ten-hour shifts are the rule throughout the northern placer fields. In large hydraulic operations the pipemen, as in other regions, generally work twelve hours. At only a few places were men seen working an eight-hour shift. At one of these, where men were shoveling into sluice boxes, it was proved by actual measurement of the ground that the number of yards shoveled per shift per man was greater than on adjacent claims where ten-hour shifts were in practice. In one instance on Ophir Creek, in Seward Peninsula, two eleven-hour shifts were worked, the men being paid 50 cents an hour and board. Experience has proved that the eight-hour shift for hard physical work is most economical in the operations in Alaska, where a large number of men are employed in shoveling and where every moment of the short season is valuable, and it would seem that the division of labor into three shifts of eight hours cheapens rather than increases the cost of handling material.

In some of the camps of Seward Peninsula a hospital fee of $2 per man per month is charged. This gives the laborer the services of a competent physician in case of sickness. Alaska is a singularly healthy country at all times of the year, and, although detailed statistics are not available, the proportion of deaths and illness to the total population would seem to be remarkably small.

TABLE 14.—*Scale of wages in Alaskan camps, including Dawson, Yukon Territory, and Atlin, British Columbia.*

	Laborers.	Foremen.	Engineers.
Juneau	$3.50 to $4, without board; pipemen, $5.	$5, without board.	$5 a day, without board.
Chisna	$5 to $10 a day; some $12.50; some $90 to $150 per month.		
Nizina:			
Copper Creek	$100 a month and board		
Dan Creek	$7.50 a day		
Sunrise	$4 a day, no board		
Porcupine	$3 and board	$4 and board	
Atlin	$3.50 to $4.50 and board; $5 to $6.50, (pipemen), without board.		$4 and board.
Dawson	$3.50 to $5 and board; winter, $3 and board.	$10 a day, no board.	$4 to $6 and board.
Fortymile	$5 and board; $8, no board.		
Eagle	$5 and board		
Rampart	$5 a day and board		
Birch Creek:			
Deadwood Creek	$10 a day, no board		
Birch Creek	$8 a day, no board; $6 to $8 a day, no board, is average.		
Fairbanks	$10 a day, no board, general wages.	$14 a day, no board; some $6 and board; some $10 and board.	$12, no board; some $8 and board.
Some claims on Cleary Creek.	$5 and board		
Some claims on Fairbanks Creek.	$6 and board		
Nome	Summer, $5 a day and board; winter, $2.50 a day and board.		$180 to $200 a month and board.
Council	Summer, $5 a day and board; winter, $3 a day with board.	$10 a day and board.	
Solomon	$5 and board	$7.50 and board.	
Kugruk	$6 a day and board		
Fairhaven	$5 and board; some at $100 per month.		
Port Clarence	$5 a day and board; $8 without board.		

LUMBER AND FUEL.

TIMBER.

The areal distribution of timber in Alaska does not by any means coincide with that of the placer gold. The South Coast region, in which there are extensive forests,[a] does not contain the most extensive alluvial gold deposits. The Juneau, Porcupine, and Sunrise districts are the only placer-gold fields developed within the area of heavy timber. In these three districts the large timber may be taken advantage of for local use. Under present conditions of transportation, however, this coastal timber forms no more of an asset in the consideration of the interior and the Seward Peninsula placer fields than as if it did not exist.

Spruce is commonly the timber on which the gold miner of the interior has to rely. It is very poor, both for fuel and for lumber, and in steam-producing quality a cord is the equivalent of not more than 700 pounds of Pennsylvania bituminous coal. The diameter of the spruce of the interior Yukon Valley rarely exceeds 18 inches, and averages 10 inches. The timber line varies from 2,000 to 3,000 feet above the sea, and many of the low-lying river valleys are fairly well forested. In the Tanana Valley and its tributaries near Fairbanks is found an exceptionally good growth of spruce timber, up to 18 inches in diameter, while birch, aspen, and cottonwood occur in less amount.

In the Fortymile district spruce trees up to 18 inches in diameter occur, but in general the growth does not differ from that found along the Yukon and Tanana bottoms.

At the head of the Tanana and White rivers the timber line reaches 3,000 feet, and there is a fairly good growth of spruce, birch, aspen, and cottonwood. The Kuskokwim and Koyukuk River valleys are also timbered with spruce.

The Sunrise and Chisna districts, which are nearer to the coastal strip than the regions mentioned above are better supplied with timber, spruce from 18 to 24 inches being common.

Those portions of Seward Peninsula which have attained importance from a placer-mining standpoint possess no timber except stunted willows. All mining operations must therefore depend on a foreign supply.

The prices for lumber in table 15 are for native or imported lumber, according to the timber resources of the district. In general all the interior camps make use of the native lumber. One of the difficulties experienced is to get good clear bottom boards for sluice boxes.

Sawmills are in operation at all the principal centers, Atlin, Dawson, White Horse, and Fairbanks. At Central House in the Birch Creek

[a] Brooks, A. H., The geography and geology of Alaska: Prof. Paper U. S. Geol. Survey No. — (in preparation), forestry map, Pl. —.

district a sawmill was formerly in operation, but has been abandoned. At Fairbanks, in the summer of 1904, two sawmills with a total daily capacity of 25,000 board feet were in operation.

Timber fires are frequent in the interior and are sometimes very destructive in dry seasons. There being no system of policing the forests for purposes of fire protection, the probability is that an increasingly large amount of timber will, as the population increases, be annually destroyed by fire.

COAL.

Though there are extensive[a] coal fields in Alaska, practically none of them have been exploited. Much of the coal is of a lignitic character, but some very good bituminous coals have been found. In the South Coast province good coal occurs 20 miles from the coast near Controller Bay[b] and in the Matanuska basin[c] 50 miles from the head of Cook Inlet. Neither of these fields are yet within reach of transportation. Lignitic coals are present at many localities along the Pacific coast, but these, too, are undeveloped.

In the interior coal has been mined along the Yukon, but has not yet furnished a local fuel supply. The Yukon[d] coals include the lignite beds of the upper river and a better grade of bituminous coals which outcrop along the Yukon below Nulato. Lignite coal has also been found along the Koyukuk and on the Cantwell, a southern tributary of the Tanana. Though these coals may in the future furnish fuel for placer-mining operations they are an unknown factor.

Lignite has been found in the eastern part of Seward Peninsula, but its commercial value is unproved. A small mine has, however, been in operation in the Fairhaven district near Kotzebue Sound,[e] and has found a ready market for its output, which is of a lignitic character.

Near Cape Lisburne, 200 miles north of Nome,[f] bituminous coal occurs in commercial quantities, but has not yet been mined to any extent. It is still an open question whether it can compete with the imported coals.

The fuel question in Alaska may take a new phase with the introduction of gas-producing engines, for these lignites are found to be very effective power producers.

The following brief statement concerning recent tests with the gas producer at the United States Geological Survey coal-testing plant,

[a] Brooks, A. H., The coal resources of Alaska: Twenty-second Ann. Rept. U. S. Geol. Survey, pt. 3, 1901, pp. 515-571.

[b] Martin, G. C., Petroleum fields of Alaska and Bering River coal fields: Bull. U. S. Geol. Survey No. 225, pp. 371-376.

[c] Stone, R. W., Coal resources of southwestern Alaska: Bull. U. S. Geol. Survey No. 259, pp. 151-171.

[d] Collier, A. J., The coal resources of the Yukon: Bull. U. S. Geol. Survey No. 218.

[e] Moffit, F. H., The Fairhaven gold placers, Seward Peninsula, Alaska: Bull. U. S. Geol. Survey No. 251, p. 67.

[f] Collier, A. J., Coal fields of the Cape Lisburne region: Bull. U. S. Geol. Survey No. 259, pp. 172-185.

St. Louis, has been courteously furnished for this report by Mr. Marius R. Campbell:

The results of tests made during the past season at the United States Geological Survey coal-testing plant at the Louisiana Purchase Exposition at St. Louis proved conclusively that producer gas of such a quality that it may be used directly in a gas engine can be made from bituminous coals and lignites as well as from the highly carbonized fuels, such as anthracite, coke, charcoal, and wood, that alone have been used in the past for this purpose, and strange as it may appear, the lignites and lignitic coals have yielded better results than those ordinarily classed as bituminous. This means that the low-grade coals of the western half of the United States may have a value for the production of power equal to that of the best West Virginia coal as it is used at the present time.

The equipment by which these results were obtained consists of a Taylor gas producer with economizer, scrubber, tar extractor, purifier, and gas holder, furnished by R. D. Wood & Co., of Philadelphia, and a gas engine of 235 B. H. P., furnished by the Westinghouse Machine Company, of Pittsburg. The great difficulty in the past in using bituminous coals in the producer has been the extraction of the tarry matter from the gas. With the above equipment the tar and sulphur in the gas is almost completely removed, so that these substances give little or no trouble in the gas engine.

It appears, then, that the interior must for the present depend for fuel on its timber resources, such as they are. The camps of Seward Peninsula will probably adopt crude oil as the most economical fuel if the price can be brought down to $2 a barrel delivered at Nome. There appears to be a need at Nome and some of the other large camps of an oil-tank and pipe-line system by which the oil can be cheaply transferred from steamers, stored, and pumped to the various producing creeks adjacent to the coast. The native spruce timber will afford a fuel supply to the region east of Niukluk River, if gold discoveries are made there.

For any of the camps in the South Coast region there is an abundant supply of fuel, as wood may be had for the cutting, and coal can be had at a comparatively low cost.

TABLE 15.—*Cost of firewood and flume lumber in Alaskan camps, including Dawson, Yukon Territory, and Atlin, British Columbia.*

	Fuel.	Lumber per M, planed on one side unless otherwise stated.
Juneau district:		
Windfall Creek		$10.00
Gold Creek		12.50–15.00
Chisna district:		
Headwaters of Copper River		150.00
Slate Creek		150.00
Daisy Creek		150.00
Nizina district:		
Chititu Creek		100.00
Copper Creek		150.00
Dan Creek		150.00
Sunrise district:		
Crow Creek		25.00–35.00
Resurrection Creek		25.00
Porcupine district:		
Porcupine Creek		20.00
McKinley and McCoon creeks		50.00
Atlin district:		
Pine Creek		40.00–50.00
Boulder Creek	Spruce wood, $7 cord	
Spruce Creek		40.00–50.00
McKee Creek		35.00–40.00
Birch Creek		35.00–40.00
Dawson district:		
Bonanza Creek	Spruce wood, $15 cord	70.00–90.00
Eldorado Creek		
Gold Run	Spruce wood, $9 cord	70.00–100.00
Sulphur Creek	Spruce wood, $9.50 cord	80.00
Upper Dominion Creek	Spruce wood, $11.50 cord	
Hunker Creek	Spruce wood, $11 cord	60.00–90.00
Fortymile district:		
Wade Creek		[a] 175.00
Walker Fork		[a] 100.00
Chicken Creek		200.00–250.00
Eagle district:		
American Creek		[a] 75.00
Discovery Fork		
Rampart district:		
Gold Run Creek		120.00

[a] Rough.

TABLE 15.—*Cost of firewood and flume lumber in Alaskan camps, etc.*—Continued.

	Fuel.	Lumber per M, planed on one side unless otherwise stated.
Circle district:		
Deadwood Creek	Spruce wood, $12 cord	$100.00–125.00
Independence Creek		
Mastodon Creek		125.00
Mammoth Creek		
Eagle Creek	Spruce wood, $10 cord	180.00
Miller Creek		
Woodchopper Creek		70.00
Fairbanks district:		
Fairbanks Creek	Spruce wood, $10 cord	220.00–250.00
Cleary Creek		225.00
Chatham Creek	Spruce wood, $10 cord	225.00
Pedro Creek	Spruce wood, $7 cord	100.00–150.00
Gold Stream	Spruce wood, $7 cord	
Nome district:		
Anvil Creek	Bituminous coal from $17 to $30 per ton. Crude oil at Nome, $3 per barrel. Gasoline distillate at Nome, $3.50 per 10-gallon case. Wood, $12 cord on the Niukluk River.	50.00
Dexter Creek		50.00–60.00
Glacier Creek		50.00–60.00
Bourbon Creek		
Dry Creek		45.00
Peluk Creek		50.00
Basin Creek		70.00
Council district:		
Ophir Creek		60.00–100.00
Melsing Creek		
Crooked Creek		125.00
Solomon district:		
Solomon River		
Kassan Creek		
Kougarok district:		
Homestake Creek		150.00
Fairhaven district:		
Candle Creek		100.00–150.00
Inmachuck River		70.00
Kugruk River		150.00
Port Clarence district:		
Anikovik River		60.00
Gold Run		125.00
Buck Creek		50.00

[a] Rough.

ROADS AND ROAD BUILDING IN ALASKA.

INTRODUCTION.

The means of getting from one part of the Territory to another and from the various towns and supply points to their tributary mining camps are very bad. The data concerning road construction, which were courteously furnished me by officers of the Canadian government based on Klondike experience, indicate that road building on an extensive scale is entirely feasible in the northern latitudes, and that roads can be constructed and maintained at moderate cost. In all probability Alaska is worse equipped with those improvements which contribute to progress and prosperity than any other area of like size lying in the domain of a civilized people.

Highway construction in Alaska is of the highest importance to the development of the Territory. The product of the gold-bearing gravels which have been already exploited is sufficient to support a considerable number of persons and to maintain towns of important size. The gold mining which has been done in the interior of Alaska has been conducted in spite of difficulties of transportation which would hardly be credible were they not substantiated by figures obtained in many parts of the Territory from responsible men.

It must not be assumed that the ordinary miner of Alaska is of a provident disposition. Many men of great energy, to whom is due the credit of having developed and opened large portions of this hostile country, are little disposed to take care for the future; yet they possess pluck and determination which is deserving of the highest praise. Outside of geologic and topographic exploration and making of excellent maps, and the furnishing of postal and telegraphic service, the miner, until the present session of Congress (1905), has been very little assisted.

An act of Congress was passed April 27, 1904, authorizing the appointment of road overseers and the creation of road districts in the Territory of Alaska, but this proving impracticable after a year's trial Congress has met the urgent demands for road building by the recent enactment of a statute which in two of its sections provides for the limited building and maintenance of wagon roads and trails.[a] Following are the first two sections of the said act:

Be it enacted by the Senate and House of Representatives of the United States of America in Congress assembled, That all moneys derived from and collected for liquor licenses, occupation, or trade licenses outside of the incorporated towns in the district of Alaska shall be deposited in the Treasury Department of the United States, there to remain as a separate and distinct fund, to be known as the "Alaska fund," and to be wholly devoted to the purposes hereinafter stated in the district of Alaska.

[a] An act to provide for the construction and maintenance of roads, the establishment and maintenance of schools, and the care and support of insane persons, in the district of Alaska, and for other purposes.

One-fourth of said fund, or so much thereof as may be necessary, shall be devoted to the establishment and maintenance of public schools in said district; five per centum of said fund shall be devoted to the care and maintenance of insane persons in said district, or so much of said five per centum as may be needed; and all the residue of said fund shall be devoted to the construction and maintenance of wagon roads, bridges, and trails in said district.

SEC. 2. That there shall be a board of road commissioners in said district, to be composed of an engineer officer of the United States Army, to be detailed and appointed by the Secretary of War, and two other officers of that part of the army stationed in said district, and to be designated by the Secretary of War. The said engineer officer shall during the term of said detail and appointment abide in said district. The said board shall have the power and it shall be their duty, upon their own motion or upon petition, to locate, lay out, construct, and maintain wagon roads and pack trails from any point on the navigable waters of said district to any town, mining or other industrial camp or settlement, or between any such town, camps, or settlements therein, if in their judgment such roads or trails are needed and will be of permanent value for the development of the district; but no such road or trail shall be constructed to any town, camp, or settlement which is wholly transitory or of no substantial value or importance for mining, trade, agriculture, or manufacturing purposes. The said board shall prepare maps, plans, and specifications of every road or trail they may locate and lay out, and whenever more than five thousand dollars in the aggregate shall have been expended on the construction of any road or trail, contract for the work shall be let by them to the lowest responsible bidder, upon sealed bids, after due notice, under rules and regulations to be prescribed by the Secretary of War. The board may reject any bid if they deem the same unreasonably high, or if they find that there is a combination among bidders. In case no responsible and reasonable bid can be secured, then the work may be carried on with material and men procured and hired by the board. The engineer officer of the board shall in all cases supervise the work of construction and see that the same is properly performed. As soon as any road laid out by the board has been constructed and completed they shall examine the same and make a full, detailed report of the work done on the same to the Secretary of War, and in such report they shall state whether the road or trail has been completed conformable to the maps, plans, and specifications of the same. It shall be the duty of said board, as far as practicable, to keep in proper repair all roads and trails constructed under their supervision, and the same rules as to the manner in which the work of repair shall be done, whether by contract or otherwise, shall govern as in the case of the original construction of the road or trail. The cost and expenses of laying out, constructing, and repairing such roads and trails shall be paid by the Secretary of the Treasury out of the road and trail portion of said "Alaska fund" upon vouchers approved and certified by said board. The Secretary of the Treasury shall, at the end of each month, send by mail to each of the members of said board a statement of the amount available of said "Alaska fund" for the construction and repair of roads and trails, and no greater liability for construction or repair shall at any time be incurred by said board than the money available therefor at that time in said fund. The members of said board shall, in addition to their salaries, be entitled to receive their actual traveling expenses paid or incurred by them in the performance of their duties as members of said board.

It will be of interest to state that during the twelve months ending June 30, 1904, the total amount collected from license fees outside of incorporated towns was $145,043.65.[a]

[a] MacLennan, M. F., Receipts and disbursements of the United States for the fiscal year ending June 30, 1904, Treasury Department, p.14.

As a little less than three-fourths of this amount is available for roads, it is evident that the work can not be pushed very rapidly.

It is probable that not more than 40 miles of standard road could be built and maintained in any one year in the central Yukon province, and not more than 20 miles of standard road in the South Coast province. Moreover, it is not likely that the fund will increase rapidly, as the number of incorporated towns is growing.

Though a beginning was made in the construction of a military horse trail from Valdez over Thompson Pass, the project was only partially successful on account of lack of funds for maintenance.

The recommendation of Mr. Alfred H. Brooks, of the Geological Survey, of an appropriation of $1,000,000 to be spent for wagon roads in Alaska is amply justified by the necessities of the case. It is probable that for this sum 900 miles of roads (300 of the Dawson standard wagon type and 600 for sleds) could be built in those parts of the country which would be most assisted by their construction. Provision should, however, be made for their annual maintenance. The inhabitants of Alaska would be as appreciative of such Federal aid as those of any portion of the American possessions, and, by such improvement in transportation facilities, the annual Alaskan product in gold would be greatly increased.

A serious detriment to the making of a road in Alaska is the thawing of the ground beneath the moss. It has been the universal experience that wherever the moss is cut into thawing immediately commences, and the trail which was passable becomes a filthy, slimy mass of mud, roots, and broken stones, a difficult route for men on foot, a slow and tiresome road for loaded animals, and an impassable obstacle to any sort of vehicle. In regions farther south, under temperate conditions, trails frequently are developed into fair wagon roads by much usage. Such developments can never take place in any part of the Northwest.

In the Northwest, where the ground is always subject to slight disturbances from alternate freezing and thawing, the roads can not be as durably constructed as in portions of the United States where similar topographic conditions prevail. The table of expenses furnished by the Canadian government for this report shows that the cost of maintenance does not exceed 15 per cent of the original mile-cost of the road. A feature that can not be too strongly impressed on those who have never seen the interior of Alaskan country is the extraordinary difference between the topography of the southeast coast, which is most often visited by tourists, and the portions of the country in which the rich placer deposits have been developed. In the coast region about Juneau, Admiralty and Baranoff islands, and in Prince William Sound (see Pl. XVI, *A*, p. 114) the needle-like peaks, precipitous slopes, cataracts in summer, avalanches in winter, and all the

formidable conditions characterizing an alpine district make road building very costly. There is much rock work, and expensive bridges, trestles, and culverts are necessary. The cost of the wagon road from Juneau into Silver Bow basin was $3,750 a mile, and that of the wagon road built in 1898 from Skagway to the summit of the White Pass was $6,000 per mile. Compare this with the Yukon-Tanana gold district. In the vicinity of Fairbanks 13 miles of passable wagon trail, over what is known as the Ridge Trail going to the creeks, have been built at a cost of less than $100 per mile.[a] This road (see Pl. XXXVIII, *A*) was made through a stretch of birch and aspen timber; the trees were cut out and many of the stumps removed; no ditch was made along the sides and the road was wide enough for only one wagon. But it is passable, and freight rates have already been reduced from 25 and 30 cents per pound to 10 and 15 cents.

It may be objected that transportation sufficient to meet the needs of the miner can be accomplished in winter when the freight rates are very much cheaper. This is far from being the case. The winter transportation itself would be greatly assisted by good roads on which sleds of 4 and 5 ton capacity could travel. As to winter freighting, it may be stated that in the winter of 1903 a man contracted to transport a boiler weighing 5,600 pounds from the town of Fairbanks to Pedro Creek, a distance of 20 miles, for $2,000, and lost $300.

Furthermore, 75 per cent of the work of exploiting the gold-bearing gravels is carried on in the four months of the open season, and then the miners are in need of the bulk of their supplies. In summer the prices of commodities in the towns are frequently lower than in winter. The period during which supplies for the winter are generally brought in is from August 1 to September 1.

COST AND METHOD OF CONSTRUCTING HIGHWAYS.

Considered from a highway standpoint, Alaska, owing to its varying topography and natural conditions, may be divided into three provinces—the South Coast province, the central Yukon province, and the Seward Peninsula province. Opportunity was had to inspect the excellent wagon roads which have been built in the northwest portion of Canada by the Canadian government. The figures courteously given by the officers of the Canadian department of public works relative to the cost of highway construction in the Yukon Territory are considered representative of the probable cost of such construction in the central Yukon province of Alaska. This and other information is embodied in table 16, and portions of it are elaborated in the succeeding paragraphs. The object of the table is to show, in a form easy for comparison, the costs of road building in the Northwest as exemplified by and estimated from previous experience.

[a] So low a cost would not have been possible had not teamsters hauled all necessary supplies gratis.

A. ROAD IN FAIRBANKS DISTRICT.

B. ROAD IN ATLIN DISTRICT, BRITISH COLUMBIA.

The portions of Alaska represented by Alaska Peninsula and neighboring islands, and the Copper River basin, north of Prince William Sound, have not been especially considered, as there appears to be no present need there of expensive routes of communication. In general it may be said, however, that the cost of construction in Alaska Peninsula is the same as in Seward Peninsula, and the cost in the Copper River basin the same as in the central Yukon province.

TABLE 16.—*Cost of road construction.*

Locality.	Authority.	Construction, cost per mile.	Annual maintenance, cost per mile.	Notes.
South Coast province:				
Juneau	Private constructors.	$3,750		Good road built under great topographic difficulties.
Skagway—White Pass.	do	6,000		Road no longer used.
British Columbia:				
Atlin	B. C. Atlin, gold commissioner.	300–1,000		Good roads easily built, very little corduroy.
Yukon Territory:				
Dawson and vicinity.	Canadian department of public works of Yukon Territory.	1,500–3,300	$350	Standard highways constructed as described below.
Do	do	250–350	25	Sled or winter trails; rarely used in summer.
Seward Peninsula:				
Nome and vicinity.	Estimates based on cost of railways already constructed.	3,000–4,000	500	Standard highways constructed as described below.
Do	Private railway enterprises now in operation.	6,000		Railway — 3-foot gauge, 20-pound rail, 2,600 ties to mile.
Central Yukon:				
Tanana, Birch Creek, and Koyukuk districts.	Estimate based on work done by Canadian government in Yukon Territory.	1,200–3,000	350	Standard highways constructed as described below.
Do	do	300	25	Sled or winter trails.

SOUTH COAST PROVINCE.

Wagon roads, while extremely useful in this portion of Alaska, cost so much that it is not likely they will be built except as heretofore, by private enterprise, to accommodate individual mining properties or groups of mines. The province is likely to prove in the future, as it has proved in the past, more important from the standpoint of quartz mining than of alluvial mining. The construction of roads is none the less desirable on this account, and should any large area capable of producing mineral be found at a point remote from the coast, a highway to it over which freight could be handled all the year round would be highly desirable. Winter conditions are exceedingly severe in the higher mountains. In the construction of the White Pass and Yukon Railway, 110½ miles in length, 1,500 men were employed for twenty-six months. Train service is maintained throughout the winter under considerable difficulty, both heavy winds and heavily drifted snow being frequently encountered. Rotary snow plows have to be run daily, encountering drifts from 15 to 35 feet in depth. The average cost of handling snow for a season is $75,000. Characteristic South Coast province topography is illustrated by Pl. XVI, *A*, p. 114.

ATLIN DISTRICT AND YUKON TERRITORY.

In the Atlin district of British Columbia, which was visited during the present investigation, the topography is comparatively favorable to road construction, and it will be noticed from the table that the cost is low. Pl. XXXVIII, *B*, p. 220, shows a characteristic view of an Atlin road.

The Yukon Territory of Canada offers the most instructive lesson in practical highway construction in the north, and affords a striking contrast in this respect to the adjacent American domain. The officers of the department of public works of the Yukon Territory, notably Mr. S. A. D. Bertrand, the superintendent, and Mr. W. Thibaudeau, the Territorial engineer, were kind enough to place at my disposal the data relative to the building and maintenance of the public roads. The following summary can not fail to be of interest in this connection:

The longest road in the Territory is from Dawson to White Pass, 342 miles. Its history dates from 1899.

Prior to 1899 all freight from Dawson was transported to the mining creeks by pack animals in summer, and sledded either with dogs or horses over the ice and snow in winter.

The following table shows the wagon roads and sled roads constructed:

Roads constructed from 1899 to 1903.

	1899.	1900.	1901.	1902.	1903.	Total.
	Miles.	*Miles.*	*Miles.*	*Miles.*	*Miles.*	*Miles.*
Wagon roads	45	32	63.00	85.81	26	251.81
Sled roads	160	10	80.25	372.00	4	626.25

Amount expended from 1899 to 1903 in constructing and maintaining roads and bridges in Yukon Territory, Canada.

1899	$50,000.00
1900	205,609.72
1901	147,174.90
1902	228,543.88
1903	398,789.95
Total	1,030,118.45

Average cost of construction for wagon road was $1,500 to $3,300 per mile. Average cost of construction for sled or winter trail was $250 to $350 per mile. The cost of repair and maintenance of wagon roads was $350 per mile per annum. The cost of repair and maintenance of sled roads was $25 per mile per annum.

The following comparative statement shows transportation charges, per 100 pounds between Dawson and a few of the important mining centers in 1899, previous to the construction of the wagon roads, and in 1904. The improved condition means a direct benefit to the miners of at least 600 per cent on all supplies and machinery freighted by wagons over first-class roads:

Transportation charges, per 100 pounds, from Dawson to important mining centers in Yukon Territory, Canada.

From Dawson to—	Distance.	1899.	1904.
	Miles.		
Grand Forks	12	$7.00	$1.00
Gold Bottom	20	8.00	1.50
Caribou	33	12.50	2.00
Discovery Sulphur	35	12.50	2.00
Gold Run	55	18.00	3.00

The following is a statement of the localities served by wagon roads:

Localities served by wagon roads, with mileage, in Yukon Territory, Canada.

	Miles.
Bonanza Creek	18.00
Lovett Gulch	1.50
Adams Gulch	1.75
Eldorado Creek	7.65
Calder Creek	5.60
Gold Hill	.50
Quartz Creek	5.00
Indian River and Eureka Creek	18.00
Hunker Creek	24.35
Bear Creek	3.00
Last Chance Creek	2.50
Gold Bottom Creek	5.40
Dominion Creek	16.25
Sulphur Creek	9.56
West Dawson	.41
Henderson Creek	13.00
Duncan Creek (Stewart River district)	20.00
Livingstons Creek (Big Salmon district)	16.00
Copper King mines (White Horse district)	4.20
Grafter copper mine	5.44
Ridge road and spurs to Grand Forks, Gold Bottom, Caribou, and Gold Run	73.70
Total	251.81

Following is a statement of the localities served by sled roads:

Localities served by sled roads, with mileage, in Yukon Territory, Canada.

	Miles.
Old River cut-off from Lake Labarge to Hutchi, cut out in 1899	160.00
Dawson-White Horse, overland mail route	350.00
Glacier-Miller Creek, Sixtymile district	58.25
Bucher Creek, Sixtymile district	20.00
Lepine Creek, quartz mines	14.00
Lower Sulphur	8.00
Last Chance (upper end)	3.00
Lower Dominion	6.00
Cut-offs, Stewart River	20.00
Duncan Creek (upper part)	4.00
Total	643.25
Less Eureka end of Dawson-White Horse trail (covered into wagon road)	17.00
	626.25

The estimate for the amount required for maintenance of roads and bridges in the Yukon Territory for the year ending June 30, 1904, is $103,190.

The men employed in road construction are paid $5 and board per day of ten hours. A team of horses, used in scraping or carting, is reckoned at $25 per day, including wages of the driver. Foremen are paid $6 and board per day of ten hours.

A. OGILVIE BRIDGE, KLONDIKE RIVER.



B. SIX-MULE TEAM DRAWING 8 000 POUNDS, KLONDIKE.

Several bridges of a permanent character have been built in the Territory, the principal of which is the Ogilvie steel bridge over Klondike River, the cost of which was $35,000. It is seen in Pl. XXXIX, *A*.

The method of constructing the road in the Yukon Territory, where frozen muck and gravel flats are traversed, is illustrated in fig. 49. This section was drawn from information furnished by Mr. W. Thibaudeau, Territorial engineer of the Yukon Territory. It has been the experience that over frozen ground this type of road, costing $3,200 per mile, can be maintained with much less expense than roads running along the hillsides. With roads of the kind here illustrated it has been found best to leave the moss intact under the bed of poles, for it protects the ground from thawing; the black frozen muck, having the consistency of solid stone, remains as a firm bed. The inside faces of the side ditches are not always banked with sod, but such banking affords additional protection. The ditches are cut either entirely

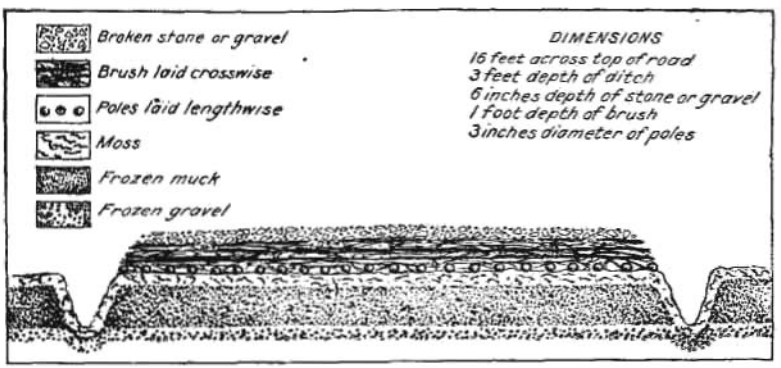

FIG. 49.—Method of constructing road over frozen muck, Klondike.

in muck or partly in muck and partly in underlying gravel. These conditions vary with the thickness of the muck.

On the other hand, when the moss blanket is cut into, as is necessarily the case in all side-hill cutting, the sun and the seepage water gradually thaw the frozen muck, which becomes a soft, slimy mass. The cost of maintenance of such roads has been found so much greater than that of roads on flat ground that the latter are now constructed, even if the distance between terminal points is greater.

Pl. XXXIX, *B*, shows a 6-mule team hauling 8,000 pounds with a trailer on an upgrade stretch of road in Hunker Creek, near Dawson. Pl. XL, *A* (p. 226), from a photograph taken in August, 1904, shows a 6-horse team endeavoring to haul a load of 3,300 pounds from Fairbanks, on Tanana River, to Cleary Creek, in the Fairbanks district of Alaska. Not half a mile from the point where this picture was taken, on the road to Cleary Creek, a cart bearing a 15-horsepower boiler was seen broken down, its wheels buried in mud and water.

Two miles from the town of White Horse, Yukon Territory, on the road to the copper deposits, is an excellent stretch of corduroy road extending over a marshy piece of unfrozen ground. The 6-inch timbers used for lagging have all been flattened on the upper side for a width of 15 feet in the central portion, so that a rough wagon track is formed. Thus a much evener wear on the lagging is maintained than would be the case if the timbers were left in their original round condition.

CENTRAL YUKON PROVINCE.

Mr. Alfred H. Brooks, in his article entitled "Placer Mining in Alaska in 1903,"[a] has suggested the following routes for Government roads in the central Yukon province of Alaska:

> (1) A road from Eagle to the Tanana, the Chistochina, and to Valdez, on the coast, a distance of approximately 400 miles. This probably should follow the present well-established trail, which is used as winter and summer mail route. The most important part of the road would be that between Eagle and the camps of the Forty-mile region. An alternate route would be to Fairbanks, on the Tanana, from Copper River by way of the Delta River valley, a distance of about 300 miles. (2) A road to extend from Circle, on the Yukon, through the Birch Creek and Fairbanks district to the Tanana, a distance of about 150 miles. (3) Rampart, on the Yukon, to be connected with the mouth of Baker Creek, on the Tanana, by a road which would open up the Minook and Baker districts, a distance of less than 50 miles. (4) A hundred miles or so of road to be built in the Koyukuk region to connect the gold-bearing creeks with the head of steamboat navigation on Koyukuk River. It is believed that these roads would form a system of main arteries by which most of the placer fields could easily be reached, and that the production of the mines would thereby be so much increased as to fully justify the expense.

Well-constructed roads following the above routes would result in making freight rates in the placer districts which the roads would traverse one-fourth less than at present. The operations in the Birch Creek and New Fairbanks placer districts, for example, are directly dependent on prices of supplies laid down on the claims. The pay streaks in the broad creek valleys frequently become wider and wider as freight rates become lower. Such a statement would appear absurd if applied to regions where the charge for freighting represents only a small percentage of the original cost of the commodities. Where, however, the cost of material, especially machinery, is rendered double or more by freight charges, transportation facilities become a highly important factor in considering whether a given piece of ground is or is not workable. Prices for mining supplies in the town of Fairbanks, the supply point for the new gold-placer region on tributaries of Tanana River, are by no means cheap. As compared with prices on the claims which lie from 15 to 25 miles inland, however, they are

[a] Bull. U. S. Geol. Survey No. 225, 1904, p. 57.

A. SIX-HORSE TEAM DRAWING 3,300 POUNDS, CLEARY CREEK, FAIRBANKS.

B. CREEK TOPOGRAPHY, FAIRBANKS DISTRICT.

strikingly low. For example, a hundred feet of 8-inch 16-gage hydraulic riveted steel pipe costs in Fairbanks $175. On Fairbanks Creek, 20 miles away, the same 100 feet of pipe, with freight at 20 cents per pound, costs, if transported in summer, $301, representing a freight charge of $126. In the Klondike, where the topography is nearly the same, the same pipe would be landed on a claim 20 miles from Dawson for a freight charge of $9.45.

Anything worse than the present condition of the trails in the interior of Alaska is difficult to conceive. Men ignorant of the use of a map and compass are frequently lost in the vast maze of rolling mountains and undergo hardship and starvation. It is a curious fact, dependent on the peculiar frozen conditions, that the great river flats, where the present trails are at their worst, are the very places where wagon roads of the Dawson type can be most easily maintained. As for the hill country, the roads can, in many cases, be led almost continuously for distances of from 5 to 20 miles along the crests of gently rolling divides.

Pl. XL, *B*, shows one of the important producing creeks of central Alaska, where a road is badly needed, and Pl. XLI, *A*, illustrates the present mode of transportation in that district.

SEWARD PENINSULA PROVINCE.

In the central and western portions of Seward Peninsula, namely, the Nome, Solomon, Council, Topkok, Kougarok, Teller, and York districts, any projects of installation of roads must take into account the entire absence of native timber. The region so defined is the one which has attained importance as a gold-producing area, while the eastern portion of the province, where scant growth of spruce does occur, is not at present productive. Pl. XLII illustrates typical Seward Peninsula topography.

Owing to these conditions wagon-road construction which employs the use of timber in any form will be expensive, and as seen by the table given previously in this paper, the cost of building the narrow-gage railways which have done excellent service in Seward Peninsula is $6,000 per mile, exclusive of rolling stock, while a wagon road of the Dawson type will rarely fall below $4,000 per mile. The rates for hauling on these railways may be reckoned at $1 per ton per mile. In summer, wagons with broad tires now haul freight over roads which have, as it were, made themselves, at rates of $1.50 to $3 per ton per mile, varying according to the nature of the country traversed.

It is questionable whether wagon roads, extensively built and aiming at permanency, will ever be constructed in Seward Peninsula to supply the needs of the gold-mining communities. The Nome

Arctic Railway, from Nome to Anvil Creek, 12 miles long, the ties of which are laid for a portion of its length on a 2-inch plank bed, appears to serve a useful purpose. Only seventy days were consumed in the construction of the 12 miles. The Wild Goose Railway, also of 3-foot gage, from Council to Ophir Creek, has been constructed in a similar manner. Sixteen miles of a standard-gage railway, the Council City and Solomon River Railway, have also been completed. Considering the comparative cheapness with which railway material can be hauled at various points in Seward Peninsula, it is likely that short lines of railway will continue to be built by private enterprise to supply the several inland mining communities.

The suggestion is here made that narrow-gage pole tramways laid over the tundra might in some cases be used in parts of Seward Peninsula for long hauls. They would be expensive to construct and maintain, but would not, of course, compete with winter transportation.

In view of the small cost of narrow-gage railways in Seward Peninsula and the small annual maintenance cost, as compared with what it would probably cost to maintain wagon roads, the Federal Government should aid in tramway rather than wagon-road construction in that portion of Alaska. The light industrial railways now manufactured by various firms could be constructed with special modifications for the tundra country, and could be shipped, knocked down, to different portions of the peninsula.

In conclusion, I would say that of the three provinces of Alaska above specified, the central Yukon province is most in need of Federal aid for highway construction. By this means placer districts now lying idle could be made to support a numerous population, and it is doubtful whether any other form of assistance would prove as beneficial as stimulating prospecting for new placer fields.

FREIGHT RATES.

FREIGHT RATES FROM THE STATES.

The present freight and passenger rates from Tacoma, Seattle, and San Francisco to the main supply points of Alaska accessible by ocean-going steamers are given in table 17 (pp. 230–231).

Freight rates are fairly constant from year to year, but passenger rates vary from one season to another, according as the different steamship companies are competing or temporarily combined. Return passenger rates may be reckoned at generally 25 per cent higher than north bound, but occasionally rise to 100 per cent higher. During 1904 the return rates from Nome were double those outgoing. It



A. PACK TRAIN, BIRCH CREEK DISTRICT.



B. TRESTLED FLUME IN EAGLE DISTRICT.

should be noted also that the return rates are higher on the last steamers than on those returning early in the season.

Service is maintained all the year round, with the exception of the Seward Peninsula service, St. Michael, and points far up Cook Inlet. Between these points and Seattle, service can be reckoned on from May 15 to October 15 only.

TABLE 17.—*Ocean freight and passenger rates for 1904 from*

	Loose machinery and iron articles in pieces weighing less than 2,000 pounds.	Machinery, single pieces weighing 2,000–4,000 pounds.	Machinery, single pieces weighing 4,000–6,000 pounds.	Machinery, single pieces weighing 6,000–8,000 pounds.	Machinery, single pieces weighing 8,000–10,000 pounds.	Machinery, single pieces over 10,000 pounds.
	Per ton.	*Per ton.*	*Per ton.*	*Per ton.*	*Per ton.*	
Wrangell	$9.00	$11.00	$14.00	$18.00	$22.00	Special contract.
Juneau	10.00	12.00	15.00	19.00	23.00	....do...
Skagway	11.00	13.00	16.00	20.00	24.00	....do...
Yakutat	13.00	15.00	18.00	22.00	26.00	....do...
Valdez	11.00	13.00	16.00	20.00	24.00	....do...
Seward	16.00	18.00	21.00	25.00	29.00	....do...
Hope and Sunrise	19.50	21.50	24.50	28.50	32.50	....do...
Sand Point	18.00	20.00	22.50	27.50	32.50	....do...
Service June 1–Oct. 1 only.						
St. Michael	15.00	15.00	20.00	20.00	35.00	$50 and higher.
Cheenik	15.00	15.00	20.00	25.00	35.00	....do...
Solomon	15.00	15.00	20.00	25.00	35.00	....do...
Nome	15.00	15.00	20.00	25.00	35.00	....do...
Teller	25.00	25.00	30.00	35.00	45.00	$60 and higher.
York	25.00	25.00	30.00	35.00	45.00	....do...
Bluff	25.00	25.00	30.00	35.00	45.00	....do...
Kiwalik	45.00	45.00	.....	.....	.....	.....

Coal is shipped from different points to Alaska, and the local price is given in tables for different Alaska towns.

Coal in sacks per ton, 2,240 pounds, Seattle to St. Michael or Nome, $12.

Freight and passenger rates from San Francisco to any of the above points do not exceed 5 per cent above Seattle rates.

The winter passenger trip between Seattle and Nome, via White Pass and Dawson, includes steamer, rail, horse-stage, and dog-sled travel, consumes three months, and costs about $1,000.

Seattle to Alaska coast points, including lightering when necessary.

General merchandise, including boxed machinery.	Boats and canoes.	Lumber.	Powder, dynamite and black.	Hay, double compress.	Grain.	Horses, mules, cattle.	Dogs.	Passengers.			Return freights.			
								First-class.	Second-class.	Steerage.	Ore and concentrates not exceeding $100 per ton value.			Bullion and dust (per $1,000).
											10 tons or under.	10 to 110 tons.	100 to 300 tons.	
Per ton.		*Per M ft.*	*Per ton.*	*Per ton.*	*Per ton.*	*Per head.*	*Per head.*				*Per ton.*	*Per ton.*	*Per ton.*	
$8.00	$10.00–25.00	$9.00	$24.20	$11.00	$6.20	$30.00	$5.00	$20.00	$15.00	.....	$4.00	$3.50	$3.00	$7.50–10.00
9.00	10.00–25.00	10.00	25.20	12.00	7.20	30.00	5.00	25.00	16.00	.....	4.00	3.50	3.00	7.50–10.00
10.00	10.00–25.00	11.00	26.20	13.00	8.20	30.00	5.00	30.00	20.00	.....	4.00	3.50	3.00	7.50–10.00
12.00	10.00–25.00	15.00	37.00	15.00	12.00	30.00	5.00	32.00	21.00	.....	4.00	3.50	3.00	7.50–10.00
10.00	10.00–25.00	13.00	35.00	13.00	16.00	30.00	5.00	40.00	25.00	.....	4.00	3.50	3.00	7.50–10.00
15.00	10.00–25.00	17.50	40.00	18.00	15.00	30.00	5.00	45.00	31.00	.....	4.00	3.50	3.00	7.50–10.00
18.50	19.00–34.00	14.50	43.50	21.50	18.50	40.00	6.50	57.00	42.00	.....	.....	.....	.....	7.50–10.00
17.50	12.50–27.50	10.00	40.00	18.00	17.50	35.00	7.50	70.00	50.00	.....	4.50	3.50	3.50	7.50–10.00
		22.00		20.00	18.00									
15.00	Freight rates from Seattle or San Francisco vary from $10 to $15 per ton of 40 cubic feet. There is no classification.					60.00	.....	50.00–100.00	.....	$25.00–60.00	$5.00			7.50–10.00
15.00						60.00	.....	50.00–100.00	.....	25.00–60.00	5.00			7.50–10.00
15.00						60.00	.....	50.00–100.00	.....	25.00–60.00	5.00			7.50–10.00
15.00						60.00	.....	50.00–100.00	.....	25.00–60.00	5.00			7.50–10.00
25.00						60.00	.....	60.00–110.00	.....	30.00–65.00	6.00			7.50–10.00
25.00						70.00	.....	70.00–120.00	.....	35.00–70.00	6.00			7.50–10.00
25.00						60.00	.....	60.00–110.00	.....	35.00–70.00	5.00			7.50–10.00
45.00	.....					85.00	.....	80.00–130.00	.....	55.00–90.00	10.00			7.50–10.00

In table 18 are given the through freight and passenger rates from San Francisco or Seattle to Dawson, in Yukon Territory, and to Eagle, Circle, Fort Gibbon. and Fairbanks, in Alaska, via the White Pass route.

Table 19 gives the through rates from San Francisco or Seattle to the above-named points, via St. Michael and Yukon and Tanana rivers.

While during the open or summer season the all-water transport of freight via St. Michael is cheaper, the river steamboat service has not yet been developed to a sufficient extent to insure prompt and regular delivery. Should the Tanana gold fields prove important, however, the all-water route will probably be the one most practical for the transportation of supplies. It has the additional recommendation that by means of it the crossing and recrossing of the Canadian frontier is avoided. On the other hand, via the White Pass route, freight can be landed at Fairbanks much earlier than via the all-water St. Michael route.

It should be stated, in the consideration of table 18, that the White Pass and Yukon Railway has established three classifications of freight for through shipments, the regular rates for which, on less than 10 shipments from Seattle to Dawson for the summer season, are as follows:

Class A, including mining tools and articles bulky and not easily destructible, $65 per ton.

Class B, including more fragile articles, $80 per ton.

Class C, including small supplies, $95 per ton.

Shippers should remember that a package containing any article coming under a higher class than that comprising the bulk of the package is charged at the highest rate. This applies also to unspecified packages.

A list of mining supplies, on which a special reduction is made for transport from Seattle to Dawson between July 1 and August 15, is given following table 18.

The winter freight rates, via the White Pass route, exceeding $560 per ton from Seattle to Dawson need not be considered, as they are prohibitive, except in emergency cases. This route necessitates a haulage of nearly 300 miles by sleds.

TABLE 18.—*Through freight and passenger rates for 1904 from Seattle to interior Yukon points, via White Pass route, rail and water—season June 15 to September 15.*

Seattle to—	Loose machinery and tools in pieces less than 2,000 pounds.[a]	Machinery, single pieces weighing 2,000-4,000 pounds.	Machinery, single pieces weighing 4,000-6,000 pounds.	Machinery, single pieces weighing 6,000-8,000 pounds.	Machinery, single pieces weighing 8,000-10,000 pounds.	Machinery, single pieces weighing over 10,000 pounds.	General merchandise, including boxed machinery.[a]	Lumber, rough and flume.[a]	Powder, dynamite, and black.	Hay, double compressed.[a]	Grain.[a]	Horses and cattle.	Passengers.[b]	
													First-class.	Second-class.
	Per ton.	*Per ton.*	*Per ton.*	*Per ton.*	*Per ton.*	*Per ton.*		*Per M ft.*				*Per head.*		
Dawson	$65.00	$65.00	$80.00	$80.00	$95.00	$100-150.00	$80.00	$97.00	$120.00	$65.00	$65.00	$80.00	$80.00	$65.00
Fortymile	75.00-80.00	83.00	100.00	Special contract.	Special contract.	Special contract.	90.00	112.00	135.00	75.00	75.00	90.00-95.00	87.00	70.00
Eagle	77.00-82.00	90.00	104.00	do	do	do	92.00	115.00	138.00	77.00	77.00	92.00-98.00	89.00	72.00
Circle	83.00-90.00	98.00	116.00	do	do	do	98.00	124.00	147.00	83.00	83.00	98.00-107.00	97.00	78.00
Fort Yukon	86.00-95.00	104.00	122.00	do	do	do	101.00	129.00	151.00	86.00	86.00	101.00-111.00	101.00	81.00
Rampart	91.00-102.00	111.00	132.00	do	do	do	106.00	136.00	159.00	91.00	91.00	106.00-119.00	111.00	88.00
Fort Gibbon	93.00-104.00	115.00	136.00	do	do	do	108.00	139.00	162.00	93.00	93.00	108.00-122.00	114.00	90.00
Fairbanks	135.00-163.00	191.00	220.00	do	do	do	150.00	202.00	225.00	135.00	135.00	150.00-185.00	150.00	115.00
Koyukuk mouth	99.00-113.00	120.00	149.00	do	do	do	114.00	148.00	171.00	99.00	99.00	114.00-131.00	124.00	98.00
Nulato	100.00-115.00	128.00	160.00	do	do	do	115.00	150.00	173.00	100.00	100.00	115.00-133.00	125.00	99.00
Anvik	104.00-120.00	136.00	156.00	do	do	do	119.00	156.00	179.00	104.00	104.00	119.00-139.00	134.00	106.00

[a] See special list following this table.
[b] The winter passenger rate from Seattle to Dawson per steamer, rail, and stage, is $150. From White Horse, Yukon Territory, is $100.

Beyond Dawson there is no regular winter transportation.

Winter rates for sledding on the Yukon are approximately:

	Per ton.
Dawson to Eagle	$100.00
Dawson to Circle	240.00
Eagle to Circle	140.00

The following rates from Seattle to Dawson, via the White Pass route, on commodities especially applicable to placer mining, are also given for summer traffic between July 1 and August 15:

Freight rates from Seattle to Dawson, via White Pass route, from July 1 to August 15.

Lumber, rough (including flume lumber or lumber dressed on one side only)	per M feet	$48.75
Oats and feed, in straight or mixed carloads	per ton	55.00
Hay (compressed to at least 22 pounds per cubic foot) 7 tons or over	do	52.50
Blacksmith's coal, 20,000 pounds and over	do	47.50
Coal oil, 20,000 pounds and over	do	47.50
Candles, 20,000 pounds and over	do	55.00
Nails, horseshoes, bolts, nuts, and spikes, 20,000 pounds and over	do	47.50
Flour, 20,000 pounds and over	do	52.00
Beef in barrels	do	62.50
Iron and iron articles: Angle, band, bar, boiler, rod, hoop, sheet and galvanized iron, sheet steel, T rails, wire rope, bolts, anvils, nuts, nails, chains, per ton		52.00
Hardware supplies: Asbestos cement, asphaltum, axle grease, bags and bagging, cement, clay (fire), handles, oil (lubricating in cases), pulleys, iron pumps (hand), rope and cordage, tar, tin plate, varnish, wheelbarrows, per ton		55.00

TABLE 19.—*Through freight and passenger tariff for 1904, between San Francisco, Seattle, and Yukon, Koyukuk, and Tanana River points, via St. Michael.*

	North bound.			South bound.		
	Passengers.		Freight per ton of 2,000 pounds, or 40 cubic feet, ship's option.	Passengers.		Freight per ton of 2,000 pounds, or 40 cubic feet, ship's option.
	First class.	Second class.		First class.	Second class.	
Anvik	$103.00	$70.00	$40.00	$97.00	$66.00	$35.00
Nulato	112.50	80.00	50.00	105.00	70.00	40.00
Koyukuk mouth	112.50	80.00	50.00	105.00	70.00	40.00
Fort Gibbon	125.00	88.00	55.00	112.50	75.00	45.00
Fairbanks	150.00	110.00	100.00	125.00	90.00	75.00
Rampart	127.50	90.00	57.00	115.00	77.50	48.00
Fort Yukon	135.00	95.00	62.00	120.00	85.00	53.00
Circle	135.00	95.00	65.00	120.00	85.00	55.00
Eagle	140.00	100.00	70.00	125.00	90.00	58.00
Fortymile	140.00	100.00	70.00	125.00	90.00	59.00
Dawson	140.00	100.00	70.00	125.00	90.00	60.00
Bergman	150.00	.....	100.00	130.00	.....	75.00
Bettles	165.00	.....	135.00	140.00	.....	95.00

Heavy pieces.—On shipments to and from all river points, single pieces or packages weighing between 750 and 1,000 pounds, add 20 per cent; between 1,000 and 1,500 pounds, add 30 per cent; between 1,500 and 2,000 pounds, add 40 per cent; between 2,000 and 3,000 pounds, add 60 per cent; between 3,000 and 4,000 pounds, add 80 per cent; between 4,000 and 5,000 pounds, double rate; over 5,000 pounds taken only by special contract.

LOCAL FREIGHT AND PASSENGER TARIFFS.

TABLE 20.—*Freight and passenger rates, for 1904, via river steamer from Dawson to points on Yukon and Tanana rivers. Return rates from 10 to 30 per cent higher.*

Dawson to—	Freight per ton of 40 cubic feet or 2,000 pounds.	Passengers.	
		First class.	Second class.
Fortymile, 53 miles	$10.00	$7.00	$5.00
Eagle, 102 miles	12.00	9.00	7.00
Circle, 292 miles	18.00	17.00	13.00
Fort Yukon, 377 miles	21.00	21.00	16.00
Rampart, 620 miles	26.00	31.00	23.00
Fairbanks, 1,000 miles	70.00	70.00	50.00
Fort Gibbon, 700 miles	28.00	34.00	25.00
Nulato, 991 miles	35.00	45.00	34.00
Anvik, 1,196 miles	39.00	54.00	41.00
St. Michael, 1,601 miles	48.00	70.00	50.00

Lumber, one and one-half the above rates per 1,000 feet B. M.

Horses and cattle, 1 to 5, one and one-half the above rates for each head; 6 to 10, one and one-quarter rate each head; over 10, one rate each head.

See footnote table 19 in regard to shipment of heavy pieces.

TABLE 21.—*Local passenger and freight tariff on Tanana River.*

PASSENGER TARIFF.

Upstream.						Downstream.					
To— \ From—	Baker Creek.	Tolovana.	Neenana.	Chena.	Fairbanks.	To— \ From—	Chena.	Neenana.	Tolovana.	Baker Creek.	Tanana.
Miles from Tanana	80	115	180	285	300	Miles from Fairbanks	15	120	185	220	300
Tanana	$20	$25	$30	$40	$40	Fairbanks	$5	$15	$20	$25	$25
Baker Creek	....	10	20	30	35	Chena	....	10	15	20	25
Tolovana	....	....	13	20	30	Neenana	....	....	10	15	20
Neenana	....	....	....	20	25	Tolovana	....	....	....	5	15
Chena	....	....	....	....	10	Baker Creek	....	....	....	....	10

TABLE 21.—*Local passenger and freight tariff on Tanana River*—Continued.

FREIGHT TARIFF. [a]

Upstream.						Downstream.					
To— / From—	Baker Creek.	Tolovana.	Neenana.	Chena.	Fairbanks.	To— / From—	Chena.	Neenana.	Tolovana.	Baker Creek.	Tanana.
Miles from Tanana	80	115	180	285	300	Miles from Fairbanks	15	120	185	220	300
Tanana	$20	$25	$35	$45	$45	Fairbanks	$15	$20	$25	$30	$30
Baker Creek	....	15	25	35	40	Chena	....	15	20	25	30
Tolovana	....	....	20	30	35	Neenana	....	....	15	20	25
Neenana	....	....	....	25	30	Tolovana	....	....	....	15	20
Chena	....	....	....	....	20	Baker Creek	....	....	....	....	15

[a] Per ton of 2,000 pounds, or 40 cubic feet, ship's option.

TABLE 22.—*Local passenger tariff on Koyukuk River, season 1904.*

UPSTREAM.

To— / From—	Koyukuk mouth.	Dagitli River.	Dulbi River.	Seattle Point.	Hog River.	Rock Island Point.	Red Mountain.	Bergman.	Allen River.	Peavy.	Bettles.
Miles from Nulato	20	152	175	240	315	390	424	460	470	508	540
Nulato	$5	$16	$18	$24	$34	$44	$48	$51	$54	$60	$66
Koyukuk mouth	....	13	16	22	32	42	46	50	53	59	65
Dagitli River	....	....	5	11	21	31	35	40	43	49	54
Dulbi River	....	....	....	8	18	28	32	37	40	46	52
Seattle Point	....	....	....	....	10	21	25	30	33	39	45
Hog River	....	....	....	....	....	10	16	21	24	30	37
Rock Island Point	....	....	....	....	....	....	8	13	16	21	28
Red Mountain	....	....	....	....	....	....	....	8	13	17	24
Bergman	....	....	....	....	....	....	....	....	5	15	20
Allen River	....	....	....	....	....	....	....	....	....	10	15
Peavy	....	....	....	....	....	....	....	....	....	....	10

TABLE 22.—*Local passenger tariff on Koyukuk River, season 1904*—Continued.

DOWNSTREAM.

From— / To—	Peavy.	Allen River.	Bergman.	Red Mountain.	Rock Island Point.	Hog River.	Seattle Point.	Dulbi River.	Dagitli River.	Koyukuk mouth.	Nulato.
Miles from Bettles	32	70	80	116	150	225	300	365	388	520	540
Bettles	$5	$9	$10	$15	$20	$26	$34	$38	$40	$50	$51
Peavy	....	5	6	12	17	22	30	34	36	47	48
Allen River	....	....	3	8	13	18	26	30	32	43	44
Bergman	....	....	....	5	9	14	22	26	29	40	41
Red Mountain	....	....	....	....	5	10	18	22	24	34	35
Rock Island Point	....	....	....	....	....	8	14	18	20	30	31
Hog River	....	....	....	....	....	....	8	12	15	24	25
Seattle Point	....	....	....	....	....	....	....	6	7	17	18
Dulbi River	....	....	....	....	....	....	....	....	4	14	15
Dagitli River	....	....	....	....	....	....	....	....	....	11	12
Koyukuk mouth	....	....	....	....	....	....	....	....	....	....	5

TABLE 23.—*Packing rates per 100 pounds from Rampart, Alaska, to various points in 1904.*

	Distance.	Winter.[a]	Summer.
	Miles.		
Hunter Creek	4	$2.00	$4.00
Little Minook Creek	6	2.00	4.00
Hoosier Creek	8	2.00	4.00
Ruby Creek	10	2.00	6.00
Slate Creek	13	2.00	8.00
Over divide to Pioneer Glen, Rhode Island, Omega, and Thanksgiving creeks	25 to 32	6.00	15.00

[a] It should be said in regard to winter transportation that horses are gradually replacing dogs in all parts of Alaska. The dog is theoretically cheaper to feed than the horse. He gives more trouble, is more likely to give out on the trail, and experience has shown that in regions where horse feed can be obtained, and where much sledding is done, horses are cheaper.

Circle-Fairbanks packing rates.—The town of Circle, being the nearest point on Yukon River to the placer districts of Birch Creek and Fairbanks, has some importance, especially in winter, as a distributing center for those districts. The rates for packing in summer by horses and in winter by dog sleds from Circle are given in table 24.

TABLE 24.—*Packing rates per 100 pounds from Circle to various points.*

	Distance.	Winter.	Summer.
	Miles.		
Deadwood Creek	60	$3.00	$25.00
Eagle Creek	80	6.00	30.00
Fairbanks Creek	135	15.00	75.00
Fairbanks	150	35.00	100.00
Fort Gibbon to Cleary Creek	.....	60.00	.....

Packing rates at Fairbanks.—These summer rates are continually being reduced as the trails are improved, but the following may be regarded as those that will obtain in 1905:

TABLE 25.—*Packing rates per 100 pounds from Fairbanks to various points.*

	Distance.	Winter.	Summer.
	Miles.		
Pedro Creek	15	$2.00	$10.00
Chatham Creek	20	2.50	10.00
Cleary Creek	22	2.50	15.00
Upper Fairbanks Creek	23	3.00	20.00
Lower Fairbanks Creek	25	3.00	25.00

In the summer of 1904 six-horse teams were engaged in hauling loads not exceeding 1½ tons from Fairbanks to the creeks. The conditions under which this hauling was done may be seen from Pl. XL.

The nearest American supply point to the creeks of the Fortymile region is Eagle, but this town, on account of its remoteness and the absence of good roads, is at present of only subordinate importance to the miners. Dawson, although in Canadian territory, is a more convenient place to procure supplies. These are bought generally in the fall and freighted to the creeks on sleds with dogs or horses during the winter, either by way of Sixtymile Creek or Fortymile Creek. In the summer freight is carried by pack train from Eagle or by boats from the Yukon up Fortymile Creek. The winter rates from Eagle in 1903 averaged about $5 per 100 pounds; the summer rates about $25.

Freighting to the new placer district of the Porcupine is done by wagon haul across Chilkat River to Portage Point, thence to Klukwan in canoes, which are poled upstream, sometimes under great difficulties. From Klukwan the supplies are hauled up the Klehini, 15 miles, to the town of Porcupine. The rate from Haines Mission to Porcupine is $3.50 per 100 pounds, and to Pleasant Camp, 6 miles beyond Porcupine, it is $5 per 100 pounds.

Freight for the Chistochina district must be packed on horses from Valdez, via the military road to the Chistochina, and then up the river. The rate in 1903 was, in summer, $10 per 100 pounds, and in winter $3.50 per 100 pounds.

A railway has been projected from Resurrection Bay on the Alaska coast up the Sushitna and down the valley of Cantwell River to the Tanana, thence across to the Yukon at Rampart. A few miles of the road have actually been constructed from the Resurrection Bay terminus. There is little doubt that a railway following either this route or one following the already surveyed route from Valdez to Tanana Crossing would pay as an investment. The benefit of such lines of railway to the south interior portion of Alaska, including the Hope and Sunrise, Chistochina, and Fairbanks placer districts, is unquestionable.

Freight rates from Hope and Sunrise to the mining creeks in the vicinity are as follows:

Supplies are freighted from Sunrise to Mills Creek, about 18 miles, for 5 cents per pound.

From Sunrise to Lynx Creek, between 20 and 25 miles, for about the same. This is contract work.

Supplies are boated from Sunrise to mouth of Glacier Creek (7 to 8 miles) and there packed to Crow Creek (6 to 7 miles) for 3 to 3½ cents, but this is by private yearly contract. The miners usually bring their own supplies over the snow in the winter time so that there is not much freighting.

The transportation of supplies from supply points on Seward Peninsula to the mining creeks is done mainly by hauling in wagons; in some cases, as from Cheenik to Council, by flatboat, and in three cases, Nome–Anvil Creek, Solomon–East Fork, and Council Number 15, Ophir Creek, by railway. Between points on the coast the summer transportation depends on small ocean-going boats, for the most part gasoline launches, whose trips are not regular, as landings at Nome, Solomon, Bluff, and York depend on the weather. All supplies larger than those which can be transported in dories must be lightered at the above-named points. Charges for lightering at Nome are included in table 26. It should be understood that the ocean rates to Seward Peninsula points given in table 17 include the charge for lightering in every case.

The wagon haul is fairly easy at some times of the year in the broad, gravel-filled river beds. These streams are subject to flood, however, and such teaming is impossible at times. From White Mountain, on Fish River, to Council, Ophir Creek, Gold Bottom, and as far as Goose Creek, on the Casadepaga, a useful type of flatboat, drawn by a strong horse, draws 5 tons during favorable conditions of water. Such hauling, when possible, reduces the freight over the wagon haul by about 40

per cent. Such horse boats can ascend the Casadepaga only during June and early July.

The freight rates from Teller to the creeks of the Kougarok district were not available in detail for this report. Freighting by wagon haul is, however, carried on from Teller, York, and some of the other more distant coast points of Seward Peninsula, and the rates may be figured as higher than at Nome in proportion to the increased cost of supplies at those coast points.

On Ophir Creek, in the Council district, it has been shown that the larger companies can reckon on obtaining their supplies direct from San Francisco via ocean steamer to Cheenik; flat steamers, Cheenik to mouth of the Niukluk; horse boat, Niukluk mouth to Council, and railway from Council to the creek, at a cost of approximately 2 cents a pound in excess of San Francisco prices. Table 26 gives the local freight rates from the main supply points to the creeks.

TABLE 26.—*Summer local freight and passenger rates from Nome to various points in Seward Peninsula, 1904.*

Point.	Method of transportation.	General freight.	Lumber.	Horses and cattle.	Passengers.
		Per ton.	*Per M ft.*	*Per head.*	
Solomon [a]	Steamer	$15.00	$22.50	$18.00	$7.50
Bluff [a]	do	15.00	22.50	18.00	10.00
Cheenik	do	15.00	22.50	22.50	15.00
Council	Steamer and flatboat.	27.50	35.00	35.00	20.00
Teller [b]	Steamer	15.00	22.50	22.50	15.00
York [a]	do	20.00	30.00	30.00	20.00
Kiwalik	do	30.00	15.00	45.00	30.00
Deering [a]	do	30.00	45.00	45.00	30.00
Anvil Creek	Wagon haul, railway. [c]	$10.00–15.00			
Cooper Gulch	Wagon haul	10.00			
Moonlight Gulch	do	10.00			
Bourbon Creek	do	10.00			
Dry Creek	do	5.00–10.00			
Holyoke Creek	do	10.00–15.00			
Dexter Creek	do	2.00			
Buster Creek	do	30.00			
Lillian Creek	do	30.00			
Osborne Creek	do	30.00–40.00			
Seattle Creek	do	37.50			
Washington Creek	do	30.00			
Moss Gulch Creek	do	30.00			

[a] No harbor. [b] Nome to Lanes landing via Kuzitrin River, $50 per ton. [c] Wagon haul, 1½-ton rates.

TOPOGRAPHY, SEWARD PENINSULA PROVINCE.

TABLE 26.—*Summer local freight and passenger rates from Nome to various points in Seward Peninsula, 1904*—Continued.

Point.	Method of transportation.	General freight.	Lumber.	Horses and cattle.	Passengers.
		Per ton.	*Per M ft.*	*Per head.*	
Peluk Creek	Wagon haul	$5.00–10.00			
Otter Creek	do	10.00–15.00			
Martin Creek	do	10.00–15.00			
Glacier Creek	do	30.00			
Rock Creek	do	30.00			
Prospect Creek	do	40.00			
Lindbloom Creek	do	40.00			
Alpine Creek	do	40.00			
Sledge Creek	do	40.00			
Bolto Creek	do	50.00			
Bangor Creek	do	60.00			
Twin Mountain Creek	do	60.00			
Pioneer Creek	do	60.00			
Last Chance	do	60.00			
Penny River	do	20.00–30.00			
Willow Creek	do	30.00			
Oregon Creek	do	100.00			
Nugget Creek	do	100.00			
Cripple River	do	40.00–50.00			
Nome River, head	do	100.00			
Fountain Creek	do	30.00			
East Fork Solomon to Council.	Stage line				$12.50

Rates for lightering cargo at Nome.

General merchandise, including small machinery	per ton	$5.00
Machinery:		
Two- to three-ton pieces	do	7.50
Three- to four-ton pieces	do	10.00
Four- to five-ton pieces	do	15.00
Five- to six-ton pieces	do	20.00
Six- to seven-ton pieces	do	25.00
Seven- to eight-ton pieces	do	30.00
Double-compressed hay	do	5.00
Coal in sacks	do	3.50
Coal put on beach and piled up	do	4.00
Lumber	per M feet	5.50
Live stock	per head	6.00

Winter freighting, by means of horse and dog sleds, may be reckoned at about one-half the summer hauling rates.

From Nome to Council, 85 miles, winter haul is—

Warm-storage rate, per ton	$60.00
Cold-storage rate, per ton	40.00
Passenger rate, forty hours	15.00

Summer local freight rates from Solomon to various points.

	Per ton.
Mouth Shovel Creek	$8.00–$12.00
Hurrah Creek[a]	10.00
Willow Creek	90.00
Ruby Creek	80.00
Mystery Creek	15.00
West Creek	12.50
East Fork Creek	15.00
Down coast to Spruce Creek	12.50

Summer local freight rates from Council to various points.

	Per ton.
No. 15, Ophir Creek (railway)	$10.00
Gold Bottom (horse boat)	30.00
Gold Bottom (wagon haul)	50.00
Lower Casadepaga	75.00

CUSTOMS REGULATIONS.

Considerable delay and confusion have been caused in the past by shippers not understanding the requirements of the United States and Dominion customs departments. The following information is given for the guidance of shippers, and the instructions herein contained must be strictly adhered to:

Shipments of goods from United States ports via Skagway, destined to Eagle City and other lower Yukon River points in transit through British Columbia and Yukon Territory, must be accompanied by 4 certified copies of invoices and 2 copies of bills of lading. All of these papers are necessary for customs purposes at Skagway.

Goods shipped from United States ports, destined to points in Alaska via Skagway and Yukon River, are bonded through Canadian territory duty free.

Charges for preparing customs papers by the customs agent of the White Pass and Yukon route will be as follows: For preparing shipper's manifest, 50 cents; transportation and exportation entries will be charged for on basis of actual cost to the White Pass and Yukon route.

The customs agent will notify the agent of the White Pass and Yukon route at Skagway station of the amounts to be assessed on above account, and the same will be placed against each shipment as a back charge.

[a] Under exceptionally favorable conditions large lots have been landed San Francisco–Little Hurrah Creek as low as $17 per ton.

Difficulties of a peculiar nature are experienced by the placer miners of interior Alaska owing to the configuration of the international boundary between the Territory of Alaska and the British possessions. The town of Dawson, being the largest settlement of the interior, is naturally the point where mining supplies are most easily and quickly obtained by the placer miners of the neighboring American camps of Birch Creek and Fortymile, the Rampart district, and others of the Yukon and Tanana. During the season of 1904 the rapid and to a certain extent justifiable development of the town of Fairbanks, on Tanana River, gave promise that this settlement would eventually become as well equipped to supply the needs of the Tanana miners as is Dawson. The American Yukon camps must, however, for a considerable number of years be locally dependent on Dawson as a source of supplies.

Theoretically the miners are supposed to buy their mining supplies and machinery either at points in the United States or at towns on the Yukon in American territory. Such supplies, of course, if shipped down the Yukon, come through the Canadian territory in bond free of duty. In practice, however, owing to the necessity of obtaining supplies quickly, purchases are made in Dawson, and unless the supplies can be proved to be returned American goods the American miner must pay duties to the United States custom-house at Eagle according to the rates given in the following list. Frequently duties must be paid even on supplies made in the United States and returned, since there is no manufacturer's mark by which the customs inspector can identify them. This especially applies to such important mining supplies as small parts of boilers, tubes, pipe, pipe fittings, elbows, T's, unions, grate bars, sledges, drill steel, picks, shovels, pump plungers, buckets, valves, small car wheels, strap iron, rails, bar and rod iron, and small castings. Even larger pieces, such as parts of hydraulic giants, are frequently unstamped. These supplies, kept for sale by the machinery firms of Dawson, frequently pay customs duties both to Canada and the United States before reaching the Alaska camps. Dawson is frequently sought by the American miners in the midst of the short season for the purpose of repairs to various mining machinery, it being the only place accessible on the Yukon where machine shops exist. It may easily be seen how burdensome on the miner is the imposing of a duty on his machinery which he brings back into American territory after repairs, and on which he must pay a duty because it has been improved or changed in foreign territory.

Below are given the United States customs duties on small mining supplies:

United States customs duties.

Articles.	Duty.
Boilers and engines, first and second hand	45 per cent ad valorem.
Points (steam), sluice forks, picks, shovels, axes	45 per cent ad valorem.
Sledges	1½ cents per pound.
Drill steel	4.7 cents per pound.
Hydraulic hose	20 cents per pound.
Cast pipe	4.7 cents per pound.
Hydraulic pipe	2 cents per pound.
Gas pipe	35 per cent ad valorem.
Rubber hose	30 per cent ad valorem.
Coke	25 per cent ad valorem.
Bituminous coal	67 cents per ton.
Dynamite	6 cents per pound.
Black powder	6 cents per pound.
Caps	$2.36 per thousand.
Fuse	45 per cent ad valorem.
Candles	25 per cent ad valorem.
Nails, wire	One-half cent per pound.
Nails, wrought iron	2¼ cents per pound.
Steel rails	Seven-twentieths cent per pound.
Wire cable	1 cent per pound and 40 per cent ad valorem.
Centrifugal pumps	45 per cent ad valorem.
Sawed lumber	$2 per thousand and 50 cents for each side dressed.
Wheelbarrows, iron	45 per cent ad valorem.
Rope	1 cent per pound.
Self-dumping carriers	45 per cent ad valorem.
Asphalt coating	$3 per ton.
Hydraulic giants	45 per cent ad valorem.
Lubricating oils	25 per cent ad valorem.
Copper plates	2½ cents per pound.
Cement	8 cents per 100 pounds.
Quicksilver	7 cents per pound.
Iron castings	Eight-tenths cent per pound.
Iron castings, ground and fitted	45 per cent ad valorem.

It should be stated that there is a duty on all horses, cattle, sheep, and dogs[a] entering Alaska. Thus a dog team coming down river from Dawson in the winter is dutiable.

During the season of 1904 a United States customs inspector accompanied the Yukon steamers from Dawson with shipments from that point to Fairbanks, in order to obviate the long delays which had previously been necessary for appraisement at Eagle.

Owing to the export duty on gold which is charged by the Canadian government, some difficulties have been experienced by Americans who bring gold mined in Alaska Territory through Canadian territory, via Dawson, en route to the United States. The Canadian government naturally assumes that all gold found on south-bound passengers leaving Canadian territory at White Pass has been mined in Canada. Such gold is therefore liable to confiscation by the officers in charge of collection of royalty unless the bearer is provided with a properly ratified certificate stating that the gold is of foreign production. American miners should obtain such a certificate at Eagle from the United States authorities (fee, 10 cents) and have the same ratified at Dawson by the Canadian police (fee, 50 cents for gold from 1 to 25 ounces, $1 for 25 ounces and upward). All individuals leaving Yukon Territory for United States territory are strictly searched for gold.

The regulations in regard to boats coming down the Yukon into United States territory must also be taken into consideration. No boat or scow, not a regular carrier, can, for example, make the journey from Dawson to Circle, carrying over 5 tons of freight. This is especially burdensome on settlers who wish to outfit at Dawson and float their goods down the Yukon. The situation, owing to the conditions, is undoubtedly a burden of extra expense on the miner, but is unavoidable, and must be reckoned with in any estimate of expenses attending the prosecution of placer mining in the Alaska interior.

TELEGRAPH RATES.

By means of the United States military telegraph line in Alaska, including the wireless system from St. Michael to Port Safety and the Seattle-Sitka-Valdez cable with connection to Juneau and Skagway, an all-American service is now maintained from all important points of Alaska (except Circle) to the outside world.

The rates for the military service in Alaska are based upon a tariff of 2 cents per word for each 100 miles or fraction thereof, address and signature not counted, a message of less than 10 words being charged for as a 10-word message. During the month of September, 1904, a

[a] Horses, value $150 or less, $30 per head; over $150, 25 per cent ad valorem. Dogs, 20 per cent ad valorem; cattle, $2 per head, under 1 year old; others, 27½ per cent ad valorem.

cable line was completed between Sitka and Valdez, which, with the Sitka–Seattle cable, completes the American telegraph service to all parts of Alaska. Through 10-word rates from Seattle are as follows:

Telegraph rates from Seattle to points in Alaska.

Sitka	$2.50
Juneau	2.75
Skagway	3.00
Valdez	3.50
Nome	4.00
Eagle	[a]3.00
Rampart	[a]3.50
Fairbanks	[a]3.50

DISTANCES AND COST OF SUPPLIES.

Tables Nos. 27, 28, and 29 give approximate distances in Alaska.

TABLE 27.—*Distances, in miles, between towns in Alaska, excluding Seward Peninsula.*

	Juneau.	Valdez.	Haines.	St. Michael.	Nulato.	Fort Yukon.	Rampart.	Fort Gibbon.	Fairbanks.	Circle.	Eagle.	Fortymile.
Valdez	580	.....	.....	.....	.....	.....	.....	.....	.....	.....	.....	.....
Haines	100	600	.....	.....	.....	.....	.....	.....	.....	.....	.....	.....
St. Michael	1,880	1,300	1,900	.....	.....	.....	.....	.....	.....	.....	.....	.....
Nulato	1,140	1,720	1,249	485	.....	.....	.....	.....	.....	.....	.....	.....
Fort Yukon	963	1,543	864	990	505	.....	.....	.....	.....	.....	.....	.....
Rampart	203	1,783	984	750	265	240	.....	.....	.....	.....	.....	.....
Fort Gibbon	1,268	1,848	1,049	685	200	305	65	.....	.....	.....	.....	.....
Fairbanks	1,423	2,003	1,204 [b]920	840	355	455	220	155	.....	.....	.....	.....
Circle	878	1,458	779	1,075	590	85	325	270	[c]150	.....	.....	.....
Eagle	745	1,325	646	1,208	723	218	458	523	[c]283	135	.....	.....
Fortymile	695	1,275	596	1,253	768	263	503	568	328	180	45	.....
Dawson	647	1,227	548	1,298	813	308	548	613	373	225	90	45

[a] 35 cents each additional word. [b] Taking trail at Circle. [c] By trail.

TABLE 28.—*Distances, in miles, between points on Seward Peninsula.*

	Nome.	Cheenik.	Council.	Bluff.	Solomon.	Teller.	York.	Kewalik.	Blossom.
Cheenik	90	.....	.....	.....	.....	.....	.....	.....	.....
Council	135	45	.....	.....	.....	.....	.....	.....	.....
Bluff	65	25	70	.....	.....	.....	.....	.....	.....
Solomon	34	56	101	31	.....	.....	.....	.....	.....
Teller	100	190	235	165	134	.....	.....	.....	.....
York	110	200	245	175	144	45	.....	.....	.....
Kiwalik	345	435	480	410	379	280	235	.....	.....
Blossom	310	400	445	375	344	245	200	55	.....
Candle	360	450	495	425	394	295	250	7	62

TABLE 29.—*Distances from main supply points in Alaska to neighboring creeks.*

FROM CIRCLE.

	Miles.
Diggings on Deadwood Creek	40
Mouth of Boulder Creek	35
Junction of Mastodon and Independence creeks	47
Mouth of Miller Creek	45
Junction of Mastodon Fork and Eagle Creek	53½

FROM FAIRBANKS.

Gilmore at crossing of trail	14
Junction of Twin and Pedro creeks	18
Junction of Wolf and Cleary creeks	24
Fairbanks Creek at mouth of Alder Gulch	27

FROM NOME.

Discovery on Anvil Creek	4
No. 3 above on Glacier Creek	7½
Junction of Grass Gulch and Dexter Creek	7
Cooper Gulch	4
Bourbon Creek (passes through Nome).	
Holyoke Creek	2½
Dexter Creek	7
Buster Creek	9
Lillian Creek	11
Osborne Creek	7
Seattle Creek	22
Washington Creek	6
Moss Gulch	6½
Peluk Creek	2
Otter Creek	3½
Martin Creek	2½
Rock Creek	3¾
Prospect Creek	12
Lindebloom Creek	11
Alpha Creek	11½

	Miles.
Sledge Creek	13
Balto Creek	12½
Bangor Creek	17
Twin Mountain Creek	15
Last Chance Creek	20
Penny River	11
Willow Creek	10
Oregon Creek	19
Nugget Creek	18

FROM SOLOMON.

Mouth of Shovel Creek	5
Mouth of Kasson Creek	10
Mouth of Big Hurrah Creek	8½
Mouth of East Fork	11
Mouth of Coal Creek	15
Head of Ruby Creek (Casadepaga drainage)	20
Head of Penelope Creek (Casadepaga drainage)	21
Mouth of Goose Creek (Casadepaga drainage)	25

FROM COUNCIL.

Mouth of Ophir Creek	2½
Mouth of Dutch Creek	8
Mouth of Crooked Creek	11
Mouth of Basin Creek	2
Junction of Gold Bottom and Warm Creek	8
Mouth of Mystery Creek	4

FROM TELLER.

Bering Creek	13
Mouth of Right Fork of Bluestone River	15
Mouth of Alder Creek	17
Mouth of Ruby Creek	13
Mouth of Sunset Creek	3½
Marys Igloo	50

FROM MARYS IGLOO.

Quartz Creek	24
Angeles Creek	33
Goodall Creek	43
Homestake Creek	52
Macklin Creek	56
North Fork of Kougarok River	21
Harris Creek	20
Mouth of Baldy Creek	20
Mouth of Portage Creek	22

TABLE 30.—*Prices of mining supplies in the North.*

	Juneau.	Dawson.[a]	Circle.	Mastodon post-office, Birch Creek region.		Fairbanks.	Nome.
				Summer.	Winter.		
Asphalt coating	8 cts. per gal.	$1 per gal.					75 cts per gal.
Boilers:							
50-horsepower return-flue, American manufacture.		$1,800				$3,000[b]	
40-horsepower return-flue		$1,600				$2,500	
25-horsepower return-flue		$1,200				$1,800	(c)
10-horsepower return-flue		$600				$1,100	
5-horsepower return-flue		$300				$450	
Caps	50 cts. per 100	$1.50 per 100				$1.75 per 100	$1.50 per box.
Candles	$2.40 per box	$3.75 per box	$4 per box	$6 per box	$4.50 per box	$4 per box	$7.50 per box.
Cars, self-dumping, ore		$45				$40	
Cement	$4.25 per bbl	$20 per bbl				$25 per bbl	$9 per bbl.
Clay (fire)		10 cts. per lb.				35 cts. per lb.	15 cts. per lb.
Copper plates	$2 per sq. ft.	60 cts. per lb.				75 cts. per lb.	$1 per sq. ft.
Copper wire	40 cts. per lb.	60 cts. per lb.				75 cts. per lb.	40 cts. per lb.
Coal, blacksmith	$75 per ton	$100 per ton	$140 per ton	$35 per cwt.	$10 per cwt.	$170 per ton	$75 per ton.[d]
Coal, fuel, local mine		$12 to $16 per ton					
Coke	$50 per ton	14 cts. per lb.				8 cts. per lb.	
Coal oil	$1.50 per case	50 cts. per gal.	$6 per case	$15 per case	$10 per case	75 cts. per gal.	$3.50 per case 10 gal.[e]
Drilling steel	12 cts. per lb.	30 cts. per lb.	15 to 25 cts. per lb.	25 to 35 cts.	30 to 50 cts.	30 cts. per lb.	25 cts. per lb.[f]

[a] Prices at Eagle are practically the same as at Dawson, plus duty on imported supplies.
[b] Includes duty in coming from Dawson, Yukon Territory; can be landed from outside at Fairbanks a little cheaper than at Dawson; portable return tubular boilers Erie, Pa., or Oil City, considered more economical for this class of work; Scotch marine type is best for dirty water used in this work, but is much heavier; 40-horsepower weighs 12,100 pounds, and about 1 ton heavier for each additional 10-horsepower; 50-horsepower weighs 11,700 pounds, 40-horsepower weighs 10,400 pounds, 25-horsepower weighs 7,200 pounds, 10-horsepower weighs 4,300 pounds; 5-horsepower weighs 1,300 pounds.
[c] Second-hand boilers, 6-horsepower, $200; 8-horsepower, $300; 10 to 15-horsepower, $350 to $300; 20-horsepower, approximately, $600; 25 to 30-horsepower, $800 to $900; 50-horsepower, $1,000.
[d] Bituminous coal, $17.25 a ton; anthracite, about $40 a ton.
[e] At a barrel of 42 gallons. Wearl is $5.25 a case of 10 gallons.
[f] Soft steel, 30 cents a pound; also soft iron, 18 cents a pound.

TABLE 30.—*Prices of mining supplies in the North*—Continued.

	Juneau.	Dawson.	Circle.	Mastodon post-office, Birch Creek region.		Fairbanks.	Nome.
				Summer.	Winter.		
Engines:							
40-horsepower		$1,000				$2,000	
25-horsepower		$650				$1,500	(a)
16-horsepower		$500				$1,000	
8-horsepower		$300				$600	
Fittings (steam-pipe)		20 cts. per lb				40 cts. per lb	(b)
Fuse	65 cts. per 100 feet	$1 per 100 feet	$1.50 per 100 ft			$2 per 100 ft	$1 per 100 ft.
Gasoline (distillate)	$3.75 per case	$9 per 10-gal	$9 to $10 per case			$15 per 10-gal. case	$3.50 to $4 per case.
Handles (pick and sledge)	$3 to $3.35 per doz.	$6 per doz	$7.50 to $9 per doz.	$1 each		$12 per doz	$6 per doz.
Hoists, steam:							
8-horsepower single-cylinder vertical.						$550	
15-horsepower double-drum and engine.		$1,200				$2,500 c	(a)
12-horsepower double-drum and engine.		$800				$2,000	
Hulls, barge at St. Michael d							
Hose, steam:							
¾-inch 6-ply	46 cts. per ft	60 cts. per ft				75 cts. per ft	60 cts. per ft.
1-inch 6-ply	60 cts. per ft	75 cts. per ft				$1 per ft	75 cts. per ft.
Hose, hydraulic, 12 ounces:							
6-ply (imported)		$1.25 per ft		55 cts. e		$1.50 per ft	35 cts. per ft.
8-ply (imported)		$1.50 per ft				$1.75 per ft	50 cts. per ft.
Hose, fire 2½-ply		$1.50 per ft				$1.50 per ft	
Hydraulic pipe:							
6-inch f		$1.25 per ft				$1.50 per ft	
8-inch		$1.50 per ft				$1.75 per ft	
K. D., 6-inch		90 cts. per ft				$1 per ft	
K. D., 8-inch		$1 per ft				$1.25 per ft	

Hydraulic giants:							
No. 0		$75				$100	
No. 2		$150				$175	
Iron:							
Sheet	4 cts. per lb	12 cts. per lb	15 cts. per lb	25 cts. per lb	18 cts. per lb		8 cts. per lb.
Corrugated		$9 per sq	15 cts. per lb			$10 per sq	7 cts. per lb.
Bar, galvanized	5 cts. per lb	10 cts. per lb	15 cts. per lb			15 cts. per lb	
Lumber:							
Rough	$12 per M	$50 per M		$110 per M		$75 per M	$32.50. per M.
Planed	$13 per M	$70 per M				$100 per M	
Small stripping		2 cts. per lin. ft				3 cts. per lin. ft	
Nails, wire	$3 per keg	$8 per keg	$12.50 per cwt	25 cts. per lb	18 cts. per lb	$10 per keg	$6 per keg.
Oil, lubricating:							
Cylinder	85 to 90 cts. per gal.	$1.75 per gal	75 cts. per gal			$2 per gal	$1 per gal.
Machine	35 to 40 cts. per gal.	$1.50 per gal	50 cts. per gal	$1 per gal		$1.60 per gal	75 cts. per gal.
Petroleum, crude, $1.70 barrel; 4 barrels ton; St. Michael.							
Pans, gold	20 cts. each	75 cts. each	$1 each	$1.50 each		$1 each	50 cts. each.
Pipe, cast-iron:							
½-inch	4½ cts. per ft	12 cts. per ft				20 cts. per ft	
¾-inch	5½ cts. per ft	15 cts. per ft				25 cts. per ft	
1-inch	7 cts. per ft	20 cts. per ft				30 cts. per ft	
Picks, without handles	$7 per doz	$22 per doz	$20 to $24 per doz			$25 per doz	$12 per doz.
Pumps:							
Force—							
2-inch		$175				$300 g	
3-inch		$350				$400	

a 25-horsepower double drum, hard to get, $1,250; 8 to 10-horsepower, $350 to $600.
b Small fittings same as Seattle; ½-inch pipe, 10 cents a foot; 1-inch, 12½ cents; 1¼-inch, 15 cents; 1½-inch, 20 cents; 2-inch, 25 cents; 6-inch, $1 a foot.
c Made in San Francisco for self-dumpers, 50-pan steel bucket. A 6-horsepower weighs 1,000 pounds, costs $450 for a 30-pan bucket; is also obtainable at Fairbanks; 15-horsepower weighs 5,500 pounds; 12-horsepower weighs 3,200 pounds.
d Barge, 100 by 26 feet by 6 feet 6 inches, Oregon fir, good for 200 tons at 4 feet draft, costs between $4,000 and $5,000; cost to tow to Dawson, $1,500; to Fairbanks, $1,250.
e Manufactured in Dawson, 15 ounces, 9 to 14 inches diameter, for 15 to 30 cents a foot.
f See prices of hydraulic machinery in San Francisco, under "Hydraulic mining."
g 750 pounds and 1,050 pounds.

TABLE 30.—*Prices of mining supplies in the North*—Continued.

	Juneau.	Dawson.	Circle.	Mastodon post-office, Birch Creek region.		Fairbanks.	Nome.
				Summer.	Winter.		
Pumps—Continued.							
Centrifugal—							
6-inch		$200				$250[a]	
6-inch		$250				$800	
10-inch		$500				$800	
8-inch						$650	
Powder:							
Dynamite	60 per cent, 18 cts. per lb.	35 cts. per lb				50 cts. per lb	
Black		$2.75 per keg of 25 lbs.	75 cts. to $1 per lb			$3 per keg of 25 lbs.	
Quicksilver	65 cts. per lb	$1 per lb	$1 per lb			$1 per lb	
Rockers (frame built in Dawson)		$2.75, plates				$3.	
Rope:							
Manila	13 cts. per lb	20 cts. per lb	$30 to $35 per cwt			40 cts. per lb	
Wire—							
¼-inch		16 cts. per ft				18 cts. per ft	
½-inch		18 cts. per ft				22 cts. per ft	
¾-inch		22½ cts. per ft				24 cts. per ft	
⅞-inch		30 cts. per ft				32 cts. per ft	
Shafting	44 cts. per lb	15 cts. per lb				20 cts. per lb	
Shovels	$8.50 per doz	$18 per doz	$20 to $24 per doz	$3 each	$2.50 each	$20 per doz	$9 per doz.
Sluice forks	$1.35 each	$20 per doz	$3.50 each	$5 each	$3.50 each	$25 per doz	$18 per doz.
Steel plates and bars	9 to 20 cts. per lb	12 cts. per lb	15 cts. per lb			15 cts. per lb	12 cts. per lb.
Steel rails, T, 8-pound		10 cts. per lb				15 cts. per lb	6 cts. per lb.
Thawing points, one-half and three-fourth inch steel head.		$10 each	$8 to $10 each			$10 each	$5.50 each.
Wheels for cars		$17.50 per set				$20 per set	$20 per set.

Bolts			15 cts. per lb.	20 cts. per lb.	18 cts. per lb.	25 cts. per lb.	
Nuts	6 cts. per lb.	20 cts. per lb.	15 cts. per lb.	20 cts. per lb.	18 cts. per lb.	25 cts. per lb.	16 cts. per lb.
Spikes		70 cts. per lb.				15 cts. per lb.	$6 per keg.
Scrapers:							
No. 1		$22.50 each	$10 to $20 each	$35 each	$25 each	$25	$12.
No. 2		$20 each				$22.50	$10.
No. 3		$18 each				$20	$9.
Wheelbarrows, Pan-American (all steel, $13.)	$2.50 to $6.50 each.	$12.50	$7.50 to $12.50	$20 each	$15 each	$20	
Wagons (Bain)		$160 to $180				$200	
Leather	40 to 46 cts. per lb.	$1 per lb	$1 per lb			$1.25 per lb	
Self-dumping carriers:							
Made in San Francisco[b]						$80 to $90	
Made in Dawson		$75					
Pilot bread	$1.65 per 27-lb. box.	15 cts. per lb.	25 cts. per lb.	40 cts. per lb.	30 cts. per lb.	20 cts. per lb.	10 cts. per lb.
Flour	$2.90 per 100 lbs.	$6.50 per 100 lbs.	$7 per cwt.	$16 per cwt	$11 per cwt	$9 per 100 lbs.	$3.25 per cwt.
Rolled oats	45 cts. per 10-lb. sack.	8 cts. per lb.	$9 to $10 per cwt.	$17 per cwt	$17 per cwt	13½ cts. per lb.	41 cts. per lb.
Corn meal	35 cts. per 10-lb. sack.	7 cts. per lb.	$9 to $10 per cwt.	$17 per cwt	$13 per cwt	13½ cts. per lb.	4 cts. per lb.
Evaporated cream	$4.40 case of 4 doz.	$7.50 per case	$2.50 per doz.	$20 per case	$13 per case	$12 per case	$4.50 to $5.50 per case.
Beans	4 cts. per lb.	8 to 9 cts. per lb.	$10 per cwt	20 cts. per lb.	14 cts. per lb.	$12.50 per cwt	5 to 8 cts. per lb.
Ham	16 cts. per lb.	25 cts. per lb.	$40 per cwt	60 cts. per lb.	40 cts. per lb.	30 cts. per lb.	18 cts. per lb.
Bacon	18 to 20 cts. per lb.	25 cts. per lb.	$35 per cwt	60 cts. per lb.	40 cts. per lb.	30 cts. per lb.	18 cts. per lb.
Fresh beef, by side	11 cts. per lb. and up.	25 cts. per lb.	30 to 50 cts. per lb.				25 to 35 cts. per lb.
Coffee	15 to 35 cts. per lb.	40 to 65 cts. per lb.	60 cts. per lb.	75 cts. per lb.	60 cts. per lb.	75 cts. per lb.	15 to 50 cts. per lb.
Tea	25 to 60 cts.	40 to 65 cts. per lb.	75 cts. to $1 per lb.	$1.25 per lb	$1.05 per lb.	75 cts. to $1 per lb.	25 cts. to $1. per lb.
Salt	2½ cts	6 to 7½ cts. per lb.	$10 per cwt			10 cts. per lb.	4 cts. per lb.
Pickled pork	12 cts. per lb. and up.	$25 per 100 lbs.				30 cts. per lb.	13 to 15½ cts. per lb.
Potatoes, fresh	$1.75 per 100 lbs.	7 to 9 cts. per lb.	$11 per cwt			10 cts. per lb.	4 to 5 cts. per lb.
Onions, fresh	2½ cts. per lb	9 to 10 cts. per lb.	$15 per cwt				4 to 5 cts. per lb.
Eggs, fresh	30 cts. per doz.	$12 to $16 per case.	$18 per case of 30 doz.			$26 per case	$10 to $16 per case.

a 5-inch pump, weighs 1,131 pounds; 6-inch pump, 1,417 pounds; 8-inch pump, 1,990 pounds; 10-inch pump, 3,130 pounds.
b Made with self-lubricating sheave, extra hammer, $7; extra sheave, $5.

TABLE 30.—*Prices of mining supplies in the North*—Continued.

	Juneau.	Dawson.	Circle.	Mastodon post-office, Birch Creek region.		Fairbanks.	Nome.
				Summer.	Winter.		
Hay	$35 to $40 per ton	$90 per ton	$100 per ton			$160 per ton	$50 per ton.
Oats	$40 per ton	$100 per ton	$110 per ton			$160 per ton	$50 per ton.
Overalls	75 cts. per pair	$1.25	$15 per doz			$1.80	$1.
Jumpers	$1 each	$1.50	$16 per doz			$1.80	$1.
Leather miners' shoes	$3.75 per pair	$4 to $6 per pair	$4 to $7 per pair			$6 per pair	$4 to $12.
Gold Seal rubber boots	$8 per pair	$11 per pair	$10			$12	$8.
Gold Seal rubber shoes	$3 per pair	$3.50 per pair	$4.50			$5	$3.50 to $5.
Blankets (all wool)	$2.60 to $10 per pair	$10	$6 to $15			$10	$3 to $15.
Duck	12½ to 20 cts. per yd.	25 cts. to $1.25 per yd.	33⅓ to 60 cts. per yd.			50 cts. per yd	
Sweaters	$1.50 to $3.60 each	$2.50 to $6				$4.50 each	$2.50.
German socks	$0.75 to $1.60 per pair.	$1 per pair	$1 to $2			$2.25	$1.25 to $1.50.
Slicker coats	$2.50 each	$3.50					

LEGAL CONDITIONS IN 1904.[a]

INTRODUCTION.

After an investigation of the present conditions in the new so-called Fairbanks district of Alaska, situated on Tanana River, I was forcibly impressed with the urgent need of a change in the present location law, which allows the location of placer tracts by representation. An individual holding twenty or fifty powers of attorney from other citizens of the United States may go alone into a wild and unknown district and, by staking claims, each of 20 acres, tie up whole creek valleys which are by this process withdrawn from the area of public lands for a period generally amounting to eighteen months.

The location of the claims is then recorded in the nearest recording office in the names of the men who may be in San Francisco, Chicago, or New York. The ownership of the claims may afterwards be changed ad libitum by the passing of quitclaim deeds. The locator can have, under the law, but one claim by right of location on each creek; but by exercising the right of representation he withdraws from the public domain as many miles of creek beds as he can traverse and stake. On each claim he is required to do no work, beyond sinking a small discovery shaft, for the remainder of the year in which the location is made and up to the end of the ensuing year. Thus in any placer district in which the auriferous gravels have an economic value, and into which prospectors are continually pouring, as in the new Fairbanks district, many bona fide miners willing to search for gold to the extent of their physical and financial resources are rendered powerless through circumstances which they can in no way control or by any possibility foresee.

These men, willing to undergo the discomforts of an inhospitable country, either find themselves idle in a remote community, where living is expensive, or are compelled to make journeys of four or five days' duration from the base of supplies, and pack their provisions, blankets, and tools on their backs to find ground that has not been staked.

It may be objected that each man has an equal opportunity to reach a given piece of ground first. This, however, is hardly the case. The resources of the men who unite to send an individual to locate for them by power of attorney are generally greater than those of the individual who singly goes out with the purpose of locating one claim for his own operations. The power-of-attorney man, equipped with a better outfit and very likely dogs or horses, can go farther and stay longer than the prospector of limited resources.

[a] I have discussed at some length the legal conditions of mining and the abuses prevailing under the present law in Alaska in a report made to the "Public Lands Commission," recently appointed by the President. In the same report I have embodied suggestions for a revision of the present law as far as it pertains to placer mines in Alaska.

Furthermore, the man who locates for others, if he does not represent persons living altogether at a distance, is frequently sent out by men whose interests are entirely inimical to the proper development of the region—namely, saloon keepers, nonproducers, "tin horns" (gamblers), or other riffraff such as are generally found in the new American mining camp. They have rarely the intention of operating the claims located in their names and thus producing gold. They hold the claims in the hope that the camp will boom, that inexperienced outsiders will come in, and that in the ensuing excitement they may sell at a figure based on the supposed value of the unprospected ground.

In the Fairbanks district portions of 3-mile stretches on three creeks are producing gold. Other portions within this producing area, as well as lengths of from 3 to 10 miles on six other creeks, are hardly prospected, are not producing, and are entirely withdrawn at present from exploration or exploitation through the process of the empowered staking above referred to. It is estimated that 2,000 persons will spend the winter in the district. Of these at least 1,200 will be able-bodied workingmen. The operations will afford work for possibly 600 men. One-half the remainder at least would prospect and develop new territory were it not for the nearly insuperable difficulties. The provisions of the present location law are, in my opinion, largely responsible for these difficulties.

In the portion of the Alaska interior lying between Yukon and Tanana rivers the auriferous gravels occupy a wide area. The overcoming of the purely physical obstacles to exploration is arduous, and many miles of creek valleys will be located as means of communication become established. If this large area and other areas yet to be explored are allowed to be progressively withdrawn from possible gold production, the result will be a distinct detriment to the development of Alaska.

A confirmation of the annoying and injurious effects of the law is afforded by the early history of the Nome gold district of Seward Peninsula, where the conditions were as follows:

> Nearly every individual located not only for himself but also for his many friends by power of attorney. To such an extent was the power of attorney here abused that more than 7,000 acres of ground were located, so that the several thousand Americans who arrived later, finding no unstaked ground anywhere in the vicinity, justly raised a somewhat bitter complaint.[a]

The practice of exercising the power of attorney is increasing in Alaska at present, and its abuse warrants the summary suspension of it if this be possible.

In September I visited the principal creeks on which gold-mining operations are being prosecuted in the Nome, Solomon, and Council

[a] Schrader, F. C., and Brooks, A. H., Preliminary Report on the Cape Nome Gold Region, U. S. Geol. Survey, 1900, p. 32.

districts of Seward Peninsula. Although the investigation of the legal conditions pertaining to gold mining was not called for by my instructions, certain facts regarding these conditions were impressed upon me. Indeed, it is impossible for an observer, impartially disposed, to go about the mining districts of Seward Peninsula and not seriously question the applicability of the present location law to Alaska conditions.

It is true that $100 worth of work is by law actually required on each 20 acres, but the statute is so loosely framed that the $100 worth of work is now done universally on each 160 acres, not only in Alaska but in all parts of the United States where placer mining is conducted. Moreover I have observed that this $100 worth of assessment work in all mining territory is little more than a farce. The suggestion that $100 on each 20-acre tract be used in making survey and plat of the claim the first year is worthy of consideration.

APPLICATION OF THE PRESENT MINING LAW TO ALASKA.

The following order of the Secretary of the Interior, dated July 28, 1885 (Land Office Decisions, vol. 4, p. 128) extended the regulations of the General Land Office to Alaska.

> In pursuance of the eighth section of the act of Congress, approved May 17, 1884, entitled "*An act to provide a civil government for Alaska*" (23 Stat., 24), it is hereby prescribed that the rules and regulations of the General Land Office and Department of the Interior governing the administration of the mining laws of the United States be adopted for and extended to the district of Alaska, so far as the same may be applicable.

It is evident that the various provisions in Revised Statutes, Title XXXII, chapter 6, defining the United States mining laws, apply fully to Alaska.

> SEC. 2329. Claims usually called placers, including all forms of deposit, except veins of quartz, or other rock in place, shall be subject to entry and patent under like circumstances and conditions as are provided for vein or lode claims.

Lindley on Mines says (vol. 1, sec. 432) that this has been construed to mean:

> (1) That there must be a discovery upon which to base the location.
> (2) The location must be marked upon the ground so that its boundaries can be readily traced.

DISCOVERY.

According to the accepted interpretation of the law in the mining States of the United States, gold must be found on the ground in a discovery shaft before the claim can be validly held by location.

That many of the Alaska locations are illegal may be judged from the fact that very often three men have staked from ten to twenty 160-acre tracts of placer ground within periods varying from twenty-

four to seventy-two hours. On every one of these tracts under the correct interpretation of the law, a shaft or drill hole at least 15 feet in depth would have been necessary in order to find one color of gold. Yet the same men have *immediately* recorded their staked ground as locations, swearing that they discovered gold. Lindley states (sec. 437): "The Land Department has uniformly held that discovery is essential in the case of placers, going so far at one time as to hold that such discovery was essential *in each 20-acre tract* within a location of 160 acres located by an association of persons." He further says: "Discovery is just as essential in case of placers as it is in lode locations."

The regulations of the General Land Office include the following:

No lode claim shall be located until after the discovery of a vein or lode (or in a placer of gold) within the limits of the claim, the object of which provision is evidently to prevent the appropriation of presumed mineral ground for speculative purposes to the exclusion of bona fide prospectors before sufficient work has been done to determine whether a vein or lode (of gold) really exists. [a]

The nonobservance of the above requirement, and, in fact, the impossibility under the present law of its enforcement is the cause of the very evil in Alaska which the law aims to avert. I regard the promiscuous location and *illegal holding of* land on which gold has not been discovered as one of the most serious detriments to Alaskan development.

SUBSEQUENT ANNUAL LABOR.

Regarding subsequent labor Lindley (sec. 624) makes the following statement:

While a timely resumption of work may prevent a relocation, the law contemplates that the labor or *improvements, actual* and valuable, to the amount of $100 in each year, computed from the 1st day of January next succeeding the date of location, should be performed in good faith. There is probably no single provision of the law which is evaded to a greater extent than this one. While, of course, there are many exceptions the average locator exhausts his ingenuity in attempting to avoid this plain and wholesome requirement. The courts are disposed to deal with these drones in the hive with much more leniency than they deserve. The statute is too frequently applied on sentimental lines. Forfeitures, say these tribunals, are odious, and in many cases the reluctance with which they enforce *the law encourages* rather than deters the systematic evasion of it.

The statute is extremely liberal as to the time in which the specified amount of work shall be performed. *A location made on January 1, 1897, may*, in the absence of State laws or local rules requiring development work to be performed as an act of location, [b] be held without a stroke of labor until December 31, 1898, and in no case

[a] Mining laws and regulations, General Land Office, 1903, p. 27, §8.

[b] It should be borne *in mind* that the principal Western States where mining is conducted have, by State legislation, so enlarged upon the rather bare fabric of the Federal mining law that, within the boundaries of these *States many of the* abuses which are permissible under a liberal interpretation of the Federal law, have been done away with. On the other hand, the excellent restrictions in force in the placer-mining *States have no force* in Alaska, and in consequence decisions rendered by the courts must be much more liberal, and are productive of the evils for the obviation of which the State statutes were long *ago enacted.*—*C. W. P.*

is the period less than a full year. It would seem that a more rigid enforcement of the rule would not only command more respect for the law, but would in a great degree tend to promote the general object and intent of the mining statutes—the development of the mining resources of the country.

The above quotations are made because the opinions so closely bear on the deplorable conditions in Alaska. The climatic conditions are so formidable on the 31st of December of each year (the date of expiration of the time in which a miner may do his annual assessment work) that $100 might be expended by him in work on the claim in merely shoveling snow. Naturally, all traces of the work so done would be obliterated in a short time; yet it would be actual and valuable work, for otherwise he could not reach the ground beneath. This feature is so well understood in Alaska that a man who makes affidavit to work done holds his claim from year to year unquestioned, and it is undoubtedly true that the bulk of the territory held as placer ground is not only unworked but unvisited by the claimants after first location. Should, however, an individual relocate or "jump" a given claim so held, the first holder goes into court and swears that he has done his annual representation work, thus maintaining his title. Should the relocator maintain that he has searched the ground and found no traces of any previous work, he still has a weak case, and the verdict is usually against him. It is needless to say that this relocator has, in the great majority of cases, the better right to the ground.

I have endeavored to make clear a few of the reasons why the production of gold is actually retarded in Alaska, rather than assisted, by the present administration of the mining law.

BOUNDARIES.

Of over a thousand prospectors in California, Oregon, Nevada, Colorado, Idaho, Montana, and Alaska whom I have known, talked with, and been in the field with, I have never seen ten who included a compass in their equipment, to say nothing of surveying instruments more nearly approaching precision. These men, generally known among themselves as "practical miners," are of the class by which mineral locations are generally made. Is it fair to assume that such men are competent to make a location which shall conform to the mining regulation?

His location notice should give the course and distance as nearly as practicable from the discovery shaft on the claim to some permanent well-known points or objects, such, for instance, as stone monuments, blazed trees, the confluence of streams, point of intersection of well-known gulches, ravines, or roads, prominent buttes, hills, etc., which may be in the immediate vicinity, and which will serve to perpetuate and fix the locus of the claim and render it susceptible of identification from the description thereof given in the record of locations in the district, and should be duly recorded.[a]

[a] U. S. Mining Laws and Regulations—General Land Office, 1903, p. 27, sec. 9.

In Alaska, at least, the provisions called for by the above have become practically a dead letter, as is instanced by the case of the prospectors who during the season of 1903 were allowed to locate a group of claims defined as being on "Midas Creek, a tributary of a tributary of Koyukuk River." Midas Creek and the supposed locations afterwards proved to be entirely mythical.

The location law requires that the "location must be distinctly marked on the ground, so that its boundaries can be readily traced." How can the following decision of the Supreme Court of the United States, in the case of the McKinley Creek Mining Co. *v.* Alaska United Mining Co.,[a] which sustained the validity of a placer location where no attempt was made to actually mark the boundaries, be reconciled with the above? Lindley says:

> All that was done was to post notices on a snag or stump in a creek, claiming a certain number of feet running with the creek, and 300 feet on each side of the center of the creek, and referring to the claim as "the east extension of a certain-named claim and the west extension of another." Unless some facts or circumstances were represented to the court which can not be gleaned from the official report of the case, such a location would seem to fall short of the requirement that the claim shall be "distinctly marked on the ground, so that its boundaries may be readily traced."

I have no hesitation in saying that in Alaska, especially in Seward Peninsula, no attempt is ordinarily made by the locator to mark the boundaries of claims beyond the setting of stakes at the four corners averaging 3 feet in length by 1½ inches in diameter. These are generally overturned by the wind or uprooted by the frost within six months of the time of setting. And yet the burden of proof in case of subsequent dispute always rests on the relocator or the jumper.

I will call attention to the fact that the suggestions leading to modification in the present placer-mining law are directed to the reforming of the principal abuses which have been cited. Had time permitted, instances of abuse and misinterpretation of the present laws might have been indefinitely multiplied. Enough has been said to show that changes of a radical nature are needed in the laws and their administration, in order that the undoubtedly valuable mineral resources of Alaska may be exploited to the best advantage.

Much fault has been found in past years with the Territorial administration in the Klondike. That conditions affecting title have at times left much to be desired is undoubtedly true. At present efforts are being made to remedy the abuses which exist. In Alaska, on the other hand, each rich discovery of gold brings forth one or more lawsuits, and each new camp that is developed affords a profitable field of exploitation for swarms of parasites who, too indolent or too ignorant to devote themselves to bona fide mining, ingeniously strive, by manifold ways of trickery, to live by the labor of others.

---

[a] Cited by Lindley, sec. 273.

BIBLIOGRAPHY.

The works consulted in the preparation of the present report, in addition to the files of technical journals, manuals, and catalogues relating especially to placer mining, are as follows:

BOWIE, A. J., jr. A Practical Treatise on Hydraulic Mining. New York, 1885, pp. 1–313. Illustrated.

BRITISH COLUMBIA. Annual Report of Minister of Mines.

BROOKS, ALFRED H. Placer gold mining in Alaska in 1902. In Bull. U. S. Geol. Survey No. 213, 1903, pp. 41–48.

BROOKS, ALFRED H. Placer mining in Alaska, 1903. In Bull. U. S. Geol. Survey No. 225, 1904, pp. 43–59.

BROOKS, ALFRED H. Placer mining in Alaska, 1904. In Bull. U. S. Geol. Survey No. 259, 1905, pp. 13–31.

BROOKS, ALFRED H. A reconnaissance of the Cape Nome and adjacent gold fields of Seward Peninsula, Alaska, in 1900. Assisted by Richardson, G. B., and Collier, A. J. In a special publication of the United States Geological Survey entitled, Reconnaissances in the Cape Nome and Norton Bay Regions, Alaska, in 1900, pp. 1–180.

COLLIER, A. J. The Glenn Creek gold-mining district, Alaska. In Bull. U. S. Geol. Survey No. 213, 1903, pp. 49–56.

COLLIER, A. J. A reconnaissance of the northwestern portion of Seward Peninsula, Alaska. Prof. Paper U. S. Geol. Survey No. 2, 1902, pp. 1–70.

COLLIER, A. J. The gold placer deposits of Seward Peninsula. Bull. U. S. Geol. Survey No. —. (In preparation.)

DE BATY, R. Les gisements aurifères de Sibérie. Paris, 1898.

EVANS, GEORGE H. Practical Notes on Hydraulic Mining. San Francisco, 1897, pp. 1–48.

FANNING, J. T. A Treatise on Hydraulic Mining and Water Supply Engineering. New York, 1889, pp. 1–644. Illustrated.

GWILLIM, J. C. Report on Atlin district. In Annual Report Geol. Survey, Canada, 1900, pp. 52–62.

LEVAT, E. D. L'Or en Sibérie orientale. Paris, 1897.

MCCONNEL, R. G. Preliminary report of the Klondike gold fields, Yukon district, Canada. (Separate.) Geological Survey of Canada, 1900, pp. 1–44. (Map and illustrations.)

MENDENHALL, W. C., and SCHRADER, F. C. The mineral resources of the Mount Wrangell district, Alaska. Prof. Paper U. S. Geol. Survey No. 15, 1903, pp. 1–71.

MOFFIT, FRED. H. The Fairhaven gold placers, Seward Peninsula, Alaska. Bull. U. S. Geol. Survey No. 247, 1905, pp. —.

MOFFIT, FRED. H. The gold fields of Kenai Peninsula, with a description of the coal fields of the Kachemak Bay region. Bull. U. S. Geol. Survey No. —. (In preparation.)

MOFFIT, FRED. H. The gold placers of Turnagain Arm. In Bull. U. S. Geol. Survey No. 259, 1905, pp. 88–99.

NEW ZEALAND. Annual reports, Minister of Mines.

POOLE, H. The Calorific Power of Fuels. New York, 1903, pp. 1–269. Illustrated.

PRINDLE, LOUIS M. The gold placers of the Fortymile, Birch Creek, and Fairbanks regions, Alaska. Bull. U. S. Geol. Survey No. 251, 1905, pp. 1–85.

PRINDLE, LOUIS M, and HESS, F. L. The Rampart placer region. In Bull. U. S. Geol. Survey No. 259, 1905, pp. 104–119.

ROSE, T. K. The Metallurgy of Gold. London, 1898, pp. 1–514. Illustrated.

SCHRADER, F. C. Preliminary report on a reconnaissance along the Chandler and Koyukuk rivers, Alaska, in 1899. In Twenty-first Ann. Rept. U. S. Geol. Survey, pt. 2, 1900, pp. 441–486.

SCHRADER, F. C. A reconnaissance in northern Alaska across the Rocky Mountains, along Koyukuk, John, Anaktuvuk, and Colville rivers and the Arctic coast to Cape Lisburne, in 1901. Schrader, F. C., and Peters, W. J. Prof. Paper U. S. Geol. Survey No. 20, 1904, pp. 1–139.

SCHRADER, F. C., and BROOKS, A. H. Preliminary Report on the Cape Nome Gold Region, Alaska; with maps and illustrations. 1900, 56 pp., 3 maps, and 19 plates. A special publication of the United States Geological Survey.

SMITH, HAMILTON, jr. Hydraulics, the Flow of Water through Orifices, over Weirs, and through Open Conduits and Pipes. New York, 1886, pp. 1–362. Illustrated.

SPENCER, ARTHUR C. The Juneau gold belt. Bull. U. S. Geol. Survey, No. —. (In preparation.)

STATE MINERALOGIST OF CALIFORNIA. Annual reports.

STRETCH, R. H. Prospecting, Locating, and Valuing Mines. New York, 1900, pp. 1–372, with cuts.

TOVÉ and RIAZANOF. Statistical Reports of the Amur Gold Region. St. Petersburg, 1902.

VAN WAGENEN, T. F. Manual of Hydraulic Mining. New York, 1880, pp. 1–95.

WHITNEY, J. D. The Auriferous Gravels of the Sierra Nevada of California. Cambridge, Mass., 1880, pp. 1–569.

WRIGHT, C. W. The Porcupine placer district, Alaska. Bull. U. S. Geol. Survey No. 236, 1904, pp. 1–31. (Maps and illustrations.)

INDEX.

Page.

A.

Abbe, Cleveland, jr., rainfall table compiled by 43, 48
river tables compiled by 49
Acknowledgments to those assisting 25
Alaska, map of 14
roads in 16, 217-228
views of 220, 226
Alaska-Treadwell Gold Mining Co., ditch of 113-115
ditch of, plate showing 114
pressure box on, plate showing 116
investigation at mine of 13
Alden Creek, gold on, fineness of 204
Allenkaket, freight and passenger rates to and from 236-237
Alluvial mining, definition of 26
Alpine Creek, freight and passenger rates to 241
Amalgam, cleaning and retorting of 205
melting of 205-207
Amalgamated McKee Co., sluices of 143-144
American Creek, barite on 204
booming on, dam for, plate showing 58
ditches on 105, 109
drainage basin of, figure showing 44
gold on, fineness of 208
investigation on 14
prospecting on, cost of 41
shoveling on, duty of man in 59
sluice boxes on, plate showing 56
stream conditions on 43-44, 52, 54
wood on, price of 215
American Gold Mining Co., ditch of 115
sluices of 142-143
Anglo-Klondike Mining Co., reservoir of 127
Anikovik River, gold on, fineness of 209
wood on, price of 216
Anvik, freight and passenger rates to 233-235
ice at 49
rainfall at 48
stream conditions at 49
temperatures at 49
Anvil Creek, drifting on 86-87
freight and passenger rates to 240
gold on, fineness of 209
investigation on 14
prospecting on, cost of 42
reservoirs on 128
settling pond on, view of 128
shoveling on, duty of man in 59

Page.

Anvil Creek, sluicing on 56, 150, 191
steam shovel on 74, 77
figure and plate showing 74
stream conditions on 53-54
track and incline on 71-72
figure showing 71
wages on 71
wood on, price of 216
Anvil Mountains, mining in, methods of 33
Assessment work, abuse of 257-259
Atlin, riffles at, view of 194
Atlin Creek, B. C., pipe line on, plate showing .....
Atlin district, B. C., bowlders in 141
ditches in 104, 107-108, 117-118
dredges and dredging in 160-162
view of 160
duty of miner's inch in 139
gold of, character of 145, 207
investigation in 13
mining in, methods of 28
pipe line in, view of 128, 132
prospecting in, cost of 41
protective dams in 146-147
roads in 221
view of 220
sluice box in, plate and figure showing 143, 194
sluicing in 143-147
stream conditions in 52, 54
wages in 211
wood in, price of 215
Australia, comparison of conditions in Alaska and 30

B.

Baker Creek, gold on, fineness of 208
freight and passenger rates to 235-236
Bangor Creek, freight and passenger rates to 241
Bank-head water, use of 138
Bannock, Mont., dredging at 175-176
Barite, occurrence of 204
Basin Creek, ditches on 106, 109
gold on, fineness of 209
sluicing on 150
stream conditions on 53
wood on, price of 216
Bear Creek, Alaska, gold on, fineness of 209
Bear Creek, Y. T., gold on, fineness of 208
investigation on 14
steam shovel on 78-80, 89

Page.

Bear Creek, Y. T., steam shovel on, plate showing ... 74
stream conditions on ... 52
Beaudette, A. J., information from ... 51
Bed rock, cleaning of ... 59-60, 78
Bed-rock sluice, view of ... 136
Bendeleben Mountains, location and altitude of ... 46
Bergman, freight and passenger rates to and from ... 234, 236-237
Bertrand, S. A. D., information from ... 222
Bettles, freight and passenger rates to and from ... 234, 237
Bibliography ... 260-261
Big Hurrah Creek, gold on, fineness of ... 209
investigation on ... 14
stream conditions on ... 53
Birch, Stephen, information from ... 37, 39
Birch Creek, Alaska, stream conditions on. 52
wages on ... 211
Birch Creek, B. C., ditches on ... 104, 107
gold on, fineness of ... 207
stream conditions on ... 52
wood on, price of ... 215
Birch Creek district, ditches in ... 105, 109, 119
drift mining in ... 87-88
hydraulic mining in ... 117
ice in ... 89
investigation in ... 14
map of ... 45
mining in, cost and methods of ... 28, 36
pack train in, view of ... 228
physical conditions in ... 32, 36, 89
prices in ... 249-254
prospecting in, cost of ... 41
roads in ... 221
rutile in ... 205
shoveling in, duty of man in ... 59
stream conditions in ... 45
topography of, plate showing ... 120
wages in ... 211
wood-fire thawing in ... 89-90
Black sand, occurrence of ... 204
Bluff, freight and passenger rates to . 230-231, 240
Boats, use of ... 239-240
Bolto Creek, freight and passenger rates to. 241
Bonanza Creek, Y. T., black sand on ... 203-204
dam on, plate showing ... 126, 148
ditches on ... 105, 108
drains and pumps on, relative cost of .. 58
dredges and dredging on ... 162-164
plates showing ... 162
gold on, fineness of ... 207
investigation on ... 14
prospecting in, cost of ... 42
shoveling on, duty of man in ... 59
sluices on ... 148
plate showing ...
steam point thawing on ... 89
stream conditions on ... 52, 54
wood on, price of ... 215
Bonanza Gulch, gold on, fineness of ... 209
Booming, character and use of ... 57
cost of ... 38
dam for, plate showing ... 58
Bourbon Creek, dredging on ... 165

Page.

Bourbon Creek, freight and passenger rates to ... 240
stream conditions on ... 53
wood on, price of ... 216
Bowie, A. J., on hydraulic mining. 111-113, 116, 138
on use of mercury ... 204
Bowlder Creek, B. C., investigation on ... 13
stream conditions on ... 52
wood on, price of ... 215
Bowlders, handling of ... 141-142, 154
occurrence of ... 141
plate showing ... 68
Brackett, F. H., pipe-setting device of ... 130, 132
Bridge over Klondike, view of ... 224
British Columbia, investigation in ... 13
roads in, comparison of American roads and ... 16, 219
views of ... 220, 224
Brooks, Alfred H., letter of transmittal by. 11
on Alaska roads ... 16, 219, 226
on legal abuses ... 256
Buck Creek, wood on, price of ... 216
Buckets, mining, plates showing. 66, 68, 160, 168, 178
Buster Creek, freight and passenger rates to. 240
stream conditions on ... 53

C.

California, comparison of conditions n Alaska and ... 30, 101
ditches in ... 113
dredging in ... 157-158
cost of ... 167-173
drifting in ... 83-84
hydraulic mining in ... 99-102
miner's inch in ... 50-51
rainfall in ... 47
sluices in, length of ... 144-145
tailings in ... 151
use of water gate in ... 57
Camp Colonna, rainfall at ... 48
temperatures at ... 49
Camp Davidson, rainfall at ... 48
temperatures at ... 49
Campbell, M. R., on gas-producer engines. 34, 214
Candle Creek, gold on, fineness of ... 209
wood on, price of ... 216
Candle district. *See* Fairhaven district.
Cantwell Creek, coal on ... 213
Carriers, self-dumping, cost and use of ... 65-67
Casadepaga River, freight and passenger rates to ... 242
Chain, relative value of wire cable and ... 76-77
Chatham Creek, conditions on ... 32-33
freight and passenger rates to ... 238
gold on, fineness of ... 208
stream conditions on ... 53, 54
wood on, price of ... 216
Cheenik, freight and passenger rates to. 230-231, 240
Chena, freight and passenger rates to ... 235-236
Chicken Creek, gold on, fineness of ... 208
stream conditions on ... 54
wood on, price of ... 215
China pump, use of ... 56
use of, plate showing ... 56

Page.
Chisna district, gold on, fineness of 207
mining in, methods of..... 29
prospecting in, cost of..... 41
wages in..... 211
wood on, price of..... 212, 215
Chistochina district, freight and passenger rates to 239
Chittitu Creek, gold on, fineness of 207
wood on, price of..... 216
Churn drill, plate showing 40
Circle, distances from 247
freight and passenger rates to and from..... 233-235, 237-238
ice at 49
prices at..... 249-254
rainfall at 48
stream conditions at..... 49
temperatures at 49
Circle district, gold in, fineness of..... 208
stream conditions in 52, 54
wood on, price of..... 216
Circular letter, form of..... 17-25
sending of..... 14-15
Cleaning bed rock, cost of..... 59-60, 78
Cleary Creek, conditions on..... 32
ditches on 105, 109
freight and passenger rates to..... 238
gold on, fineness of..... 208
hot-water thawing on 98
prospecting in, cost of..... 41-42
road on, view of..... 226
stream conditions on..... 53, 54
wages on 211
wood on, price of..... 216
Climate, character of..... 30, 48
effect of, on mining 29-30
on water supply 43-49
Coal, occurrence of..... 213-214
price of 34, 213-214
Collier, A. J., on Nome district..... 87
on tin..... 26
Colorado, miner's inch in 51
Controller Bay, coal at 213
Cooper Gulch, freight and passenger rates to..... 240
Copper Center, rainfall at 48
temperatures at 49
Copper River, gold on, fineness of..... 207
wages in..... 211
wood on, price of..... 216
Cost of living, investigation into..... 15
Council, distances from 247
dredging buckets at, plate showing..... 168
freight and passenger rates to and from..... 240, 242
Council City and Solomon River Railway, construction of 228
Council district, ditches in..... 106, 110
duty of miner's inch in..... 140
gold in, fineness of 209
hydraulic giants in..... 136
mining in, methods of..... 29
shoveling in, duty of man in..... 59
stream conditions in 53, 55
wages in..... 211
wood in, price of 216

Page.
Cripple River, ditches on..... 106, 109
freight and passenger rates to..... 241
Crooked Creek, gold on, fineness of..... 209
investigation on..... 14
stream conditions on..... 53
wood on, price of..... 216
Crow Creek, ditches on 104, 107
freight and passenger rates to..... 238
gold on, fineness of..... 207
wood on, price of..... 215
Crystophenes. *See* Ice, buried.
Customs, United States, rates and regulations of 243-245

D.

Dagetkaket, freight and passenger rates to and from 236-237
Daisy Creek, wood on, price of..... 216
Dams, construction of 56-58, 124, 128
cost of 57, 150
plate showing 58, 126, 148
Dams, protective, construction of..... 146, 147
Dan Creek, gold on, fineness of 207
mining on, cost and methods of..... 37, 39
stream conditions on..... 54
wages on 211
wood on, price of..... 215
Davidson, J. W., acknowledgments to 25
on ditch building 123
Dawson, Y. T., freight and passenger rates to and from 233-235
prices at..... 249-254
rainfall at 48
source of supply at 243
temperatures at 49
Dawson carrier, description of 94-95
figure showing 94
Dawson district. *See* Klondike district.
Deadwood Creek, conditions on..... 32
ditches on..... 105, 109, 119
freight and passenger rates to..... 238
gold on, fineness of..... 208
investigation on..... 14
stream conditions on..... 52, 54
wages on 211
wood-fire thawing on..... 89-90
wood on, price of..... 216
Deering, freight and passenger rates to 240
Derricking, apparatus for, plates showing.. 66, 70
plate showing 64
use and cost of 66-71
Dexter Creek, ditches on..... 106, 109
freight and passenger rates to..... 240
gold on, fineness of 209
investigation on..... 14
stream conditions on..... 53, 54
wood on, price of..... 216
Discovery Fork, shoveling on, duty of man in..... 59
stream conditions on..... 52
wood on, price of..... 215
Distances, tables of..... 246-247
Ditches and flumes, construction of..... 103-126
construction of, diagrams and plates showing..... 116, 120, 122, 126
cost of..... 119, 121, 123, 125-127

Page.
Ditches and flumes, data concerning..... 104-110
in Interior province..... 104, 117-120
in Juneau district, map showing..... 114
in Seward Peninsula..... 15, 120-127
in South Coast province..... 113-117
views of 13, 114, 124, 228
Domes, location and character of 31
Dominion Creek, gold on, fineness of 208
stream conditions on..... 52
Douglas Island, ditches on..... 104, 107
ditches on, plate showing..... 114
Drains, construction and cost of 57-58
Dredges, buckets of, plates showing.. 160, 168, 178
parts of, figures showing 176, 179, 180, 182
types of..... 175-188
views of 160, 162, 168
Dredges, electric, use of..... 189
Dredging, advantages of 173, 189-190
conditions essential for..... 157-158
cost of 37-38, 159, 162-173
extension of..... 175
loss of time in 168, 188
obstacles to, in Alaska..... 158-159
operations of 160-167, 183-186
prospecting by 173-175
view of, plates showing 176, 184
Drift mining. *See* Mining, drift.
Drifting, cost of 40-41
prospecting by 41
prospecting rig for, figure showing..... 82
Drill, churn, plate showing..... 40
Drilling, prospecting by, cost and results of. 39-41, 173-175
Dry Creek, freight and passenger rates to.. 240
gold on, fineness of 209
investigation on..... 14
stream conditions on..... 53
wood on, price of..... 216
Dublikaket, freight and passenger rates to and from 236-237
Dumping, method of, plates showing 62, 64
Dumping bucket, plates showing 40, 68
Dumps, plates showing..... 40, 192
sampling of, necessity for 42-43, 83
methods of 42-43

E.

Eagle, freight and passenger rates to..... 233-235
ice at 49
investigation at 14
rainfall at 43, 48
stream conditions at..... 49
temperatures at 49
underground conditions at..... 158
Eagle Creek, drift mining on..... 87-88
freight and passenger rates to..... 238
gold on, fineness of..... 208
investigation on..... 14
prices on 88
stream conditions on..... 52, 54
wood on, price of..... 216
Eagle district, ditches in..... 105, 109
flume in, view of..... 228
gold in, fineness of 208
hydraulic mining in 117
map of 44
Eagle district, mining in, methods of 28
pipe lines in..... 119
stream conditions in 52, 54
wages in..... 211
wood on, price of..... 215
East Fork Creek, freight and passenger rates to..... 242
Eldorado Creek, Y. T., ditches on..... 105, 108
investigation on..... 14
steam shovel on 80-82
stream conditions on..... 52, 54
thawing on, plate showing..... 84
wood on, price of..... 215
Electric power, use of..... 33-34, 159
Elevators, hydraulic, cost of 152, 156
parts of, figures showing 153
principle of..... 151-152
types of..... 152-156
use of..... 155
views of 152, 154
water needs of..... 154-155
Elluvial mining, definition of..... 26
Elmer, J. M., drift sheet devised by..... 163-164
Eureka Creek, stream conditions on 52
Evans, G. H., on hydraulic mining 112
on pipe lines..... 133

F.

Fairbanks, derricking at, plate showing... 64
distances from..... 247
freight and passenger rates to and from. 233-235, 237-238
prices at..... 226-227, 249-254
source of supplies at..... 243
Fairbanks Creek, ditches on 105, 109
drift mining on, plate showing..... 92
freight and passenger rates to..... 238
gold on, fineness of..... 194, 208
hot-water thawing on..... 98
investigation on..... 14
legal abuses on..... 256
stream conditions on..... 53-54
wages on 211
wood on, price of..... 216
Fairbanks district, ditches in 105, 109, 120
drain in, cost of 58
drifting in..... 96-99
garnets in 205
gold in, fineness of 208
ice in 89
investigation in 14
map of part of..... 46
mining in, cost and methods of..... 28, 36
physical conditions in..... 32-33, 96
prospecting in, cost of..... 41
rainfall in 47
road in, plate showing..... 220, 226
shafts in, cost of..... 98
shoveling in, duty of man in..... 59
steam-point thawing in 91-92
stream conditions in 45, 53, 54
timbering in 98
topography in, view of 226
wages in..... 67, 211
wood in, price of..... 216
Fairhaven district, coal in 213

Page.
Fairhaven district, gold in, fineness of..... 209
mining in, character of..... 29
prospecting in, cost of..... 42
wages in..... 211
wood in, price of..... 216
Firewood, prices of..... 34, 212-216
Flumes. *See* Ditches.
Fort Adams, rainfall at..... 48
temperatures at..... 49
Fort Gibbon, freight and passenger rates to..... 233-235
ice at..... 49
rainfall at..... 48
temperatures at..... 49
Fort Liscum, rainfall at..... 48
temperatures at..... 49
Fort Reliance, ice at..... 49
Fort Yukon, freight and passenger rates to..... 233-235
Fortymile, freight and passenger rates to. 233-234
Fortymile Creek, prospecting on, cost of... 41
stream conditions on..... 44
Fortymile district, ditches in..... 105, 109
hydraulic mining in..... 117
ice in..... 89
fineness of gold in..... 208
freight and passenger rates to..... 238
mining in, cost of..... 36
methods of..... 29
prospecting in, cost of..... 41
stream conditions in..... 44, 45, 54
wages in..... 211
wood in, price of..... 212, 215
Fountain Creek, freight and passenger rates to..... 241
Freighting, cost of..... 88, 226, 228-242
investigation of..... 16
routes of..... 232-242
Frost, occurrence of..... 49
Fuel, prices of..... 34, 88, 102, 212-216

G.

Galesburg, Ill., steam-shovel operations at. 75-78
steam-shovel operations at, figures showing..... 75, 76
Garnets, occurrence of..... 204
Gas-producer engines, efficiency of..... 34
use of..... 34
Geological Survey, United States, publications of, on Alaska..... 261-262
Geology, influence on placer mining of.... 31
Giants, hydraulic, bracing of, figure showing..... 136
data concerning..... 134-135
method of use of..... 136-137
Glacier Creek, ditch on, plate showing..... 124
ditches on..... 106, 109
elevators on..... 152-153
plate showing..... 152
freight and passenger rates to..... 241
gold on, fineness of..... 209
gravel on, plate showing..... 152
investigation on..... 14
sluicing on..... 149
stream conditions on..... 53, 54
wood on, price of..... 216

Page.
Glacier Mountains, location and altitude of..... 44
Glen Gulch, gold on, fineness of..... 208
stream conditions on..... 53
Gold, cleaning of..... 205
export duty on..... 245
fineness of..... 207-209
loss of..... 144-145, 191, 193
Gold, fine, occurrence of..... 193-194, 207-209
Gold Bottom Creek (Council district) ditches on..... 106, 110
freight and passenger rates to..... 242
investigation on..... 14
stream conditions on..... 53
Gold Bottom Creek, Y. T., investigation on 14
Gold Creek, ditches on..... 104, 107
gold on, fineness of..... 207
stream conditions on..... 52, 54
topography on, plate showing..... 118
Gold deposits, alluvial, classes of..... 27
classes of, distribution of..... 28-29
methods of working of..... 27-28
Gold Run, B. C., dredging on..... 160-162
gold on, fineness of..... 207
investigation on..... 13
prospecting in, cost of..... 41
Gold Run (Kugruk district), gold on, fineness of..... 209
Gold Run (Rampart district), gold on, fineness of..... 208
stream conditions on..... 53
wood on, price of..... 216
Gold Run, Y. T., gold on, fineness of..... 208
hot-water thawing on..... 93
investigation on..... 14
mud box on, view of..... 194
wood on, price of..... 215
stream conditions on..... 52, 54
Gold Run Creek, fineness of gold on..... 209
wood on, price of..... 215
Gold-saving devices, character of.... 142-150, 193
inefficiency of Alaskan types of..... 190
plates showing..... 80, 162
Gold Stream, stream conditions on..... 53
wood on, price of..... 216
Grades of streams. *See* Streams, grades of.
Grass Gulch, investigation on..... 14
Gravel, frozen, hydraulicking of, diagram of..... 137
view of..... 136
Gravel mining, definition of..... 25-26

H.

Hannum Creek, gold on, fineness of..... 209
Hauer, J. D., on handling bowlders..... 141
Hidden Treasure mine, timbering method in, figure showing..... 84
Hobson Creek, dam on..... 124
Hog River, freight and passenger rates to and from..... 236-237
Hoisting, cost and methods of..... 94-96
Holyoke Creek, freight and passenger rates to..... 240
Homestake Creek, gold on, fineness of..... 209
wood on, price of..... 216
Hoosier Creek, ditches on..... 105, 109

Page.
Hoosier Creek, freight and passenger rates to 237
stream conditions on 52
Hope, freight and passenger rates to and from 230-231, 239
Horse scraping, cost and advantages of 61
Hospitals, fees for 210
Hot Air Co., flume of, plates showing 124, 126
Hot water, thawing by 33, 93-94, 97-98
Hunker Creek, Y. T., dam on 57
ditches on 105, 108, 118-119
gold on, fineness of 208
investigation on 14
steam-point thawing on 89-93
stream conditions on 52
wood on, price of 215
Hunter Creek, freight and passenger rates to 237
gold on, fineness of 208
stream conditions on 52, 54
Hurrah Creek, freight and passenger rates to 242
Hutchins, J. P., acknowledgments to 25
on dredging 173-190
on reservoirs 128
on thawing 137
Hydraulic mining. *See* Mining, hydraulic.
Hydraulic pit, old timbering in, plate showing 86

I.

Ice, occurrence of, time of 49
Ice, buried, occurrence of 119
Independence Creek, wood on, price of 216
Information, circular letter requesting 17-25
Inmachuk River, gold on, fineness of 209
wood on, price of 216
Interior province, districts in 28-29, 35
ditches in 104-105, 107-108
dredging in, cost of 167
fuel in, cost of 34
mining in, methods and cost of 28-29, 38
physical conditions in 30-33
roads in 219-226
topography of 117
plate showing 120
water supply of 36, 43-45
Investigation, itinerary of 13-14
methods of 14-25
Irene Gulch, gold on, fineness of 208
Itinerary, map showing .....
remarks on 13-14

J.

Jualpa Mining Company, ditch of 116
flume of, plate showing 118
Juneau, freight and passenger rates to 230-231
investigation at 13
prices at 249-254
rainfall at 43, 48
temperatures at 49
Juneau district, ditches in 115-116
duty of miner's inch in 139
gold in, fineness of 207
map showing 114
Juneau district, mining in, methods of 28
prospecting in, cost of 41
roads in 221
stream conditions in 52, 54
wages in 211
wood on, price of 212, 215

K.

Kasson Creek, wood on, price of 216
Kelley, ——, method of sampling of 42-43
Kenai, rainfall at 48
stream conditions at .....
temperatures at 49
Kenai River, opening and closing of 49
stream conditions on 49
Kigluaik Mountains, location and altitude of 46
Kiwalik, freight and passenger rates to 230-231
Klondike district, dam in, plate showing 126, 148
ditches in 105, 108, 118
dredges and dredging in 162-164
plate showing 162
drift mining in 84-85
figure showing 85
dumping in, plate showing 62
dumps in, plate showing 40
duty of miner's inch in 139
frozen gravel in, view of 136
gold in, fineness of 207-208
hydraulic mining in 117
plate showing 86, 132, 136
ice in 89
investigation in 13
mining in, cost and methods of 28, 36
physical conditions in 32, 89
prices in 227
prospecting in, cost of 41
pumps in, plate showing 56
roads in 221
view of 224
sluices and sluicing in 147-148
plate showing 136, 192, 194
steam shovel in 78-82
plate showing 74
steam-point thawing in 89, 93
stream conditions in 52, 54
wages in 67, 211
washing plant in, plate showing 80
white-channel deposits of 38, 118
wood in, price of 215
Klondike River, bridge over, view of 224
ditches on 106, 110
dredging on 160
steam shovel on 78-80
stream conditions on 52
Koksuktapaga River. *See* Casadepaga.
Kotzebue Sound, coal on 213
Kougarok district, mining in, character of 29
Koyukuk district, freight and passenger rates to 234
roads in 221
Koyukuk River, coal on 213
freight and passenger rates to and on 233-234, 236-237
Kugruk district, prospecting in, cost of 42
wages in 211

Page.
Kugruk River, gold on, fineness of 209
wood on, price of 216

L.

Labor, character and rates of pay of..... 210-211
Landfield, J. T., on gold dredging..... 157
Last Chance Creek, Y. T., freight and passenger rates to..... 241
gold on, fineness of..... 208
investigation on..... 14
Law, status of 255-260
Lawson Creek, ditch on, plate showing.... 114
Lemon Creek, ditches on 104, 107
gold on, fineness of..... 207
Levat, E. D., on sluicing 197
on thawing in east Siberia 90
Lewington, G. A. R., acknowledgments to. 25
on ditch building 120
Lignite, occurrence of..... 213
Lillian Creek, freight and passenger rates to..... 240
Lindbloom Creek, freight and passenger rates to 241
Lindgren, W., on California rainfall 47
Lindley, C. H., on mining law..... 257-258, 260
Lisburne, Cape, coal near 213
Little Minook Creek, freight and passenger rates to 237
gold on, fineness of..... 208
stream conditions on..... 52, 54
Little Minook, jr., Creek, gold on, fineness of..... 208
Living, cost of, investigation into..... 15
Location, laws of..... 255-260
Long tom, character and use of 55-56
Lumber, character of..... 212
prices of 41-42, 88, 212-216
Lynx Creek, freight and passenger rates to. 239

M.

McCoon Creek, wood on, price of 215
McKee Creek, B. C., ditches on 104, 107, 118
gold on, fineness of..... 207
hydraulic giants on..... 136
investigation on..... 13
pipe line on 132
view of 132
prospecting on, cost of 41
sluicing on 143-144
stream conditions on..... 52, 54
tailings on..... 151
wood on, price of..... 215
McKinley Creek, gold on, fineness of..... 207
wood on, price of..... 215
McKinley Creek Mining Co. v. Alaska United Mining Co., reference to. 260
Maluin, H., on protective dams 146
Mammoth Creek, gold on, fineness of..... 208
investigation on..... 14
prospecting on, cost of 41
stream conditions on..... 52, 54
wood on, price of..... 216
Map of Alaska, showing itinerary 14
Martin Creek, freight and passenger rates to. 241

Page.
Mary's Igloo, distances from 247
Mastodon Creek, ditches on..... 105, 109
drain on, cost of..... 58
gold on, fineness of..... 208
investigation on..... 14
prospecting on, cost of 41
self-dumping carriers on 65
stream conditions on 52, 54
tailings on..... 151
topography on, plate showing..... 120
wood on, price of..... 216
Mastodon Fork, gold on, fineness of..... 288
stream conditions on 52
Matanuska basin, coal in..... 213
Matteson, E. E., invention of hydraulic mining by..... 99
Meking Creek, stream conditions on..... 53, 55
wood on, price of 216
Melting amalgam, method of 205-207
Mercury, use of..... 204
Miller Creek, Alaska, ditches on..... 104, 107
gold on, fineness of..... 208
wood on, price of..... 216
Miller Creek, Y. T., ditches on..... 105, 108
Miller Gulch, gold on, fineness of 207
Mills Creek, freight and passenger rates to. 239
Miner, typical, plate showing 58
Miner's inch, definition of..... 34-35, 49-51
duty of 138-141
Mining, classes of, definitions of..... 25-26, 34-39
cost of, investigation of..... 15
Mining, alluvial, definition of..... 26
Mining, dredge. *See* Dredging.
Mining, drift, adit for, plate and figure showing 84
cost of 38, 82-85
definition of..... 25
methods of 82-99
plate showing 92
rig for, figure showing 82
sampling in 83
system of, figure showing 83
Mining, elluvial, definition of 26
Mining, gravel, definition of 25-26
Mining, hydraulic, cost of 33, 38, 101-102
definition of 25
essentials for 100-101
invention of..... 99
methods of 99-156
plates and figures showing 92, 132, 136, 137, 152, 154
use of..... 33, 100, 102
water for 99
Mining, open-cut, cost of..... 38, 56
economy of..... 55
methods of 55-82
steam point in, use of, plate showing .. 86
view of 154
Mining, placer, definition of 25-26
methods of 29-34
conclusions concerning 30
Mining law, abuses of..... 255-260
extension of, to Alaska..... 257
requirements of 257-260
Mining supplies, prices of..... 249-254

Page.
Minook Creek, stream conditions on..... 52
Miocene Ditch Co., ditch of, map of..... 124
ditches of 123
view on 13, 124
Mission Creek, gold on, fineness of..... 208
Montana, miner's inch in 51
Montana dredge, type of..... 175-176
Moonlight Gulch, freight and passenger rates to 240
More, A. H., acknowledgments to 25
Moss, effect of 88-89
Moss Gulch Creek, freight and passenger rates to 240
Mud box, character and use of..... 191-192
cost of 193
plates and figure showing..... 192, 194
Munro, C. H., on cost of dredging 168-173
Mystery Creek, freight and passenger rates to..... 242
gold on, fineness of..... 209
stream conditions on 53

N.

Neenana, freight and passenger rates to.. 235-236
New York, water supply of, theoretic capacity of, for hydraulic mining 99
New Zealand, dredge, type of..... 176-177
view of 162, 168, 167
Newton Creek, investigation on..... 14
Niukluk River, dredge on..... 167
Nizina district, gold in, fineness of..... 207
mining in, methods and cost of 29, 37-39
prospecting in, cost of..... 40
stream conditions on 54
wages in..... 211
wood on, price of..... 215
Nome, beach diggings at, gold at, fineness of..... 209
distances from 247-248
freight and passenger rates to and from 240-241
fuel at, cost of 34
gold at, fineness of..... 209
lightering at, cost of 239, 241
prices at 249-254
Nome Arctic Railway, construction of..... 227
Nome district, ditches in..... 105, 109
drift mining in..... 87, 93
duty of miner's inch in..... 138-140
gold in, fineness of..... 209
hot-water thawing in 97
hydraulic giants in..... 136
mining in, methods of..... 29
prospecting in, cost of..... 42
roads in 221
shoveling in, duty of man in 59
steam thawing in 93
stream conditions in 53, 54
wages in..... 211
wood in, price of 216
Nome River, ditches and ditch building on. 105, 109
ditches and ditch-building on, plate showing 120
freight and passenger rates to 241

Page.
Nome River, stream conditions on 53
water supply of..... 46
Nugget Creek, freight and passenger rates to..... 241
Nulato, freight and passenger rates to and from..... 233-236
ice at 49
rainfall at 48
stream conditions at.....
temperatures at 49

O.

Oil, price of..... 34, 214
Omega Creek, freight and passenger rates to. 237
stream conditions on 53
Open-cut mining. *See* Mining, open-cut.
Ophir Creek, derricking on..... 67-70
plate showing 70
ditches on..... 106, 110, 126-127
plate showing 126
flume on, view of..... 124
investigation on..... 14
mining on 37
freight and passenger rates to..... 240, 242
gold on, fineness of..... 194, 209
prospecting on, cost of..... 42
sluicing on 149
plate showing 148
stream conditions on..... 53, 55
wages on..... 210
water supply of..... 46
wood on, price of..... 216
Oregon, use of water gate in 57
Oregon Creek, freight and passenger rates to..... 241
Oroville, Cal., dredges and dredging at.... 157-158, 176-177
dredges and dredging at, cost of..... 167-173
views of 168, 180, 182, 184
investigation at 14
Osborn Creek, freight and passenger rates to..... 240
stream conditions on 53
Otter Creek, freight and passenger rates to. 241

P.

Pack train, view of 228
Paige, Sidney, acknowledgments to..... 13
work of..... 15
Pass, Siberian, view of..... 198
Passenger service, character of..... 228, 232
rates of 228-241
Peavy, freight and passenger rates to and from..... 236-237
Pedro Creek, conditions in 32-33
derricking on, cost of 66-67, 70-71
freight and passenger rates to..... 238
gold on, fineness of..... 208
hot-water thawing on 98
prospecting on, cost of..... 42
stream conditions on..... 53, 54
wood on, price of 216
Peluk Creek, freight and passenger rates to. 241
investigation on..... 14
wood on, price of 216
Penelope Creek, horse scraping on, cost of.. 60
investigation on..... 14

Page.
Penny River, freight and passenger rates to. 241
Perkins, H. C., acknowledgments to..... 25
Pichard, G. W., on electric thawing..... 89
Pine Creek, B. C., ditches on..... 104, 107
gold on, fineness of..... 207
investigation on..... 13
pipe line on, view of..... 128
stream conditions on..... 52, 54
wood on, price of..... 216
Pine Creek Power Co., sluices of..... 145
Pioneer Creek, ditches on..... 105, 109
freight and passenger rates to..... 241
stream conditions on..... 52
Pioneer Glen, freight and passenger rates to. 237
Pipe line, construction of..... 119, 128–134
construction of, figures and plate showing..... 132–133
prices of..... 130
sections and parts of, figures showing.. 129, 131, 132, 133
shipping of, method of..... 129
view of..... 128
Placer mining, character of..... 27
definition of..... 25–26
kinds of, distribution of..... 28–29
methods of working of..... 28
Placers, bench, character of..... 27
distribution of..... 28–29, 101
method of working of..... 28, 40, 101
Placers, creek, character of..... 27
distribution of..... 28–29
method of working of..... 27
Placers, gravel-plain, character of..... 27
distribution of..... 29
method of working of..... 28
Placers, hillside, character of..... 27
distribution of..... 28–29
method of working of..... 27
Placers, lake-bed, character of..... 27
distribution of..... 28
method of working of..... 28
Placers, river-bar, character of..... 27
distribution of..... 28–29
method of working of..... 28
richness of..... 159
Placers, sea-beach, character of..... 27
distribution of..... 29
method of working of..... 28
Placers, tundra. *See* Placers, gravel-plain.
Platinum, occurrence of..... 26
Porcupine Creek, wood on, price of..... 216
Porcupine district, ditches in..... 104, 108
freight and passenger rates to..... 238
gold in, fineness of..... 207
mining in, methods of..... 29
prospecting in, cost of..... 41
wages in..... 211
wood on, price of..... 212, 215
Port Clarence district, ditches in..... 106, 110
gold in, fineness of..... 209
mining in, methods of..... 29
wages in..... 211
wood in, price of..... 216
Powers of attorney, abuse of..... 255–257
Pressure box, plates showing..... 116
Prindle, L. M., information from..... 61

Page.
Prindle, L. M., mention of..... 14
Prospect Creek, freight and passenger rates to..... 241
Prospecting, cost of..... 39, 41–42
methods of..... 39–40
results of..... 42–43
Pump, China. *See* China pump.
Pumping, cost of..... 58, 102
Punched plates, use of..... 195–196

R.

Railways, construction of..... 227–228, 239
Rainfall, statistics of..... 48
Rampart, freight and passenger rates to and from..... 233–234, 237
Rampart district, ditches in..... 105, 109
gold in, fineness of..... 208
mining in, methods of..... 29
prospecting in, cost of..... 42
stream conditions in..... 45, 52–54
wages in..... 211
wood in, price of..... 215
Red Mountain, freight and passenger rates to and from..... 236–237
Reservoirs, storage, construction and cost of..... 127–128
Resurrection Creek, wood on, price of..... 216
Rhode Island Creek, freight and passenger rates to..... 237
stream conditions on..... 53
Riffles, improved, figures and plates showing..... 80, 195, 200, 202, 203
types of..... 200–203
Riffles, rail, figure showing..... 149
Roads, act of Congress concerning..... 217–218
construction and character of..... 16, 217–220, 225–226
figure showing..... 225
cost of..... 219, 220, 223–225, 227
in Interior province..... 226–227
in Seward Peninsula..... 227–228
in South Coast province..... 222
in Yukon Territory..... 222–226
suggested routes for..... 226
views of..... 220, 224, 226
Robinson, A. W., on dredging..... 160
Rock Creek, freight and passenger rates to. 241
stream conditions on..... 53
Rock Island Point, freight and passenger rates to and from..... 236–237
Rocker, character and use of..... 55–56
figure showing..... 55
Ruby Creek, freight and passenger rates to..... 237, 242
stream conditions on..... 52

S.

St. Michael, freight and passenger rates to..... 230–231, 234–235
rainfall at..... 48
temperatures at..... 49
Sampling, necessity for..... 42–43, 83
method of..... 42–43
Sand Point, freight and passenger rates to..... 230–231

PUBLICATIONS OF UNITED STATES GEOLOGICAL SURVEY.

[Bulletin No. 263.]

The serial publications of the United States Geological Survey consist of (1) Annual Reports, (2) Monographs, (3) Professional Papers, (4) Bulletins, (5) Mineral Resources, (6) Water-Supply and Irrigation Papers, (7) Topographic Atlas of United States—folios and separate sheets thereof, (8) Geologic Atlas of the United States—folios thereof. The classes numbered 2, 7, and 8 are sold at cost of publication; the others are distributed free. A circular giving complete lists may be had on application.

Most of the above publications may be obtained or consulted in the following ways:

1. A limited number are delivered to the Director of the Survey, from whom they may be obtained, free of charge (except classes 2, 7, and 8), on application.

2. Every member of Congress is allotted a certain number, from whom they may be obtained, free of charge, on application.

3. Other copies are deposited with the Superintendent of Documents, Washington, D. C., from whom they may be had at practically cost.

4. Copies of all Government publications are furnished to the principal public libraries in the large cities throughout the United States, where they may be consulted by those interested.

The Professional Papers, Bulletins, and Water-Supply Papers treat of a variety of subjects, and the total number issued is large. They have therefore been classified in the following series: A, Economic geology; B, Descriptive geology; C, Systematic geology and paleontology; D, Petrography and mineralogy; E, Chemistry and physics; F, Geography; G, Miscellaneous; H, Forestry; I, Irrigation; J, Water storage; K, Pumping water; L, Quality of water; M, General hydrographic investigations; N, Water power; O, Underground waters; P, Hydrographic progress reports. This bulletin is the *fifty-fifth* in Series A, the complete list of which follows. (PP=Professional Paper; B=Bulletin; WS=Water-Supply Paper.)

SERIES A. ECONOMIC GEOLOGY.

B 21. Lignites of Great Sioux Reservation: Report on region between Grand and Moreau rivers, Dakota, by Bailey Willis. 1885. 16 pp., 5 pls. (Out of stock.)

B 46. Nature and origin of deposits of phosphate of lime, by R. A. F. Penrose, jr., with introduction by N. S. Shaler. 1888. 143 pp. (Out of stock.)

B 65. Stratigraphy of the bituminous coal field of Pennsylvania, Ohio, and West Virginia, by I. C. White. 1891. 212 pp., 11 pls. (Out of stock.)

B 111. Geology of Big Stone Gap coal field of Virginia and Kentucky, by M. R. Campbell. 1893. 106 pp., 6 pls.

B 132. The disseminated lead ores of southeastern Missouri, by Arthur Winslow. 1896. 31 pp.

B 138. Artesian-well prospects in Atlantic Coastal Plain region, by N. H. Darton. 1896. 228 pp., 19 pls. (Out of stock.)

B 139. Geology of Castle Mountain mining district, Montana, by W. H. Weed and L. V. Pirsson. 1896. 164 pp., 17 pls.

B 143. Bibliography of clays and the ceramic arts, by J. C. Branner. 1896. 114 pp.

B 164. Reconnaissance on the Rio Grande coal fields of Texas, by T. W. Vaughan, including a report on igneous rocks from the San Carlos coal field, by E. C. E. Lord. 1900. 100 pp., 11 pls.

B 178. El Paso tin deposits, by W. H. Weed. 1901. 15 pp., 1 pl.

B 180. Occurrence and distribution of corundum in United States, by J. H. Pratt. 1901. 98 pp., 14 pls.

B 182. A report on the economic geology of the Silverton quadrangle, Colorado, by F. L. Ransome. 1901. 266 pp., 16 pls.

B 184. Oil and gas fields of the western interior and northern Texas Coal Measures and of the Upper Cretaceous and Tertiary of the western Gulf coast, by G. I. Adams. 1901. 64 pp., 10 pls. (Out of stock.)

B 193. The geological relations and distribution of platinum and associated metals, by J. F. Kemp. 1902. 95 pp., 6 pls. (Out of stock.)

B 198. The Berea grit oil sand in the Cadiz quadrangle, Ohio, by W. T. Griswold. 1902. 43 pp., 1 pl.

PP 1. Preliminary report on the Ketchikan mining district, Alaska, with an introductory sketch of the geology of southeastern Alaska, by Alfred Hulse Brooks. 1902. 120 pp., 2 pls.

B 200. Reconnaissance of the borax deposits of Death Valley and Mohave Desert, by M. R. Campbell. 1902. 23 pp., 1 pl.

B 202. Tests for gold and silver in shales from western Kansas, by Waldemar Lindgren. 1902. 21 pp.

PP 2. Reconnaissance of the northwestern portion of Seward Peninsula, Alaska, by A. J. Collier. 1902. 70 pp., 11 pls.

PP 10. Reconnaissance from Fort Hamlin to Kotzebue Sound, Alaska, by way of Dall, Kanuti, Allen, and Kowak rivers, by W. C. Mendenhall. 1902. 68 pp., 10 pls.

PP 11. Clays of the United States east of the Mississippi River, by Heinrich Ries. 1903. 298 pp., 9 pls.

PP 12. Geology of the Globe copper district, Arizona, by F. L. Ransome. 1903. 168 pp., 27 pls.

B 212. Oil fields of the Texas-Louisiana Gulf Coastal Plain, by C. W. Hayes and William Kennedy. 1903. 174 pp., 11 pls.

B 213. Contributions to economic geology, 1902; S. F. Emmons, C. W. Hayes, geologists in charge. 1903. 449 pp.

PP 15. The mineral resources of the Mount Wrangell district, Alaska, by W. C. Mendenhall and F. C. Schrader. 1903. 71 pp., 10 pls.

B 218. Coal resources of the Yukon, Alaska, by A. J. Collier. 1903. 71 pp., 6 pls.

B 219. The ore deposits of Tonopah, Nevada (preliminary report), by J. E. Spurr. 1903. 31 pp., 1 pl.

PP 20. A reconnaissance in northern Alaska, in 1901, by F. C. Schrader. 1904. 139 pp., 16 pls.

PP 21. Geology and ore deposits of the Bisbee quadrangle, Arizona, by F. L. Ransome. 1904. 168 pp., 29 pls.

B 223. Gypsum deposits of the United States, by G. I. Adams and others. 1904. 129 pp., 21 pls.

PP 24. Zinc and lead deposits of northern Arkansas, by G. I. Adams. 1904. 118 pp., 27 pls.

PP 25. Copper deposits of the Encampment district, Wyoming, by A. C. Spencer. 1904. 107 pp., 2 pls.

B 225. Contributions to economic geology, 1903; S. F. Emmons, C. W. Hayes, geologists in charge. 1904. 527 pp., 1 pl.

PP 26. Economic resources of the northern Black Hills, by J. D. Irving, with contributions by S. F. Emmons and T. A. Jaggar, jr. 1904. 222 pp., 20 pls.

PP 27. A geological reconnaissance across the Bitterroot Range and Clearwater Mountains in Montana and Idaho, by Waldemar Lindgren. 1904. 123 pp., 15 pls.

B 229. Tin deposits of the York region, Alaska, by A. J. Collier. 1904. 61 pp., 7 pls.

B 236. The Porcupine placer district, Alaska, by C. W. Wright. 1904. 35 pp., 10 pls.

B 238. Economic geology of the Iola quadrangle, Kansas, by G. I. Adams, Erasmus Haworth, and W. R. Crane. 1904. 83 pp., 11 pls.

B 243. Cement materials and industry of the United States, by E. C. Eckel. 1905. 395 pp., 15 pls.

B 246. Zinc and lead deposits of northwestern Illinois, by H. Foster Bain. 1904. 56 pp., 5 pls.

B 247. The Fairhaven gold placers, Seward Peninsula, Alaska, by F. H. Moffit. 1905. 85 pp., 14 pls.

B 249. Limestones of southeastern Pennsylvania, by F. G. Clapp. 1905. 52 pp., 7 pls.

B 250. The petroleum fields of the Pacific coast of Alaska, with an account of the Bering River coal deposits, by G. C. Martin. 1905. 64 pp., 7 pls.

B 251. The gold placers of the Fortymile, Birch Creek, and Fairbanks regions, Alaska, by L. M. Prindle. 1905. 89 pp., 16 pls.

WS 117. The lignite of North Dakota and its relation to irrigation, by F. A. Wilder. 1905. 59 pp., 8 pls.

PP 36. The lead, zinc, and fluorspar deposits of western Kentucky, by E. O. Ulrich and W. S. T. Smith. 1905. 218 pp., 15 pls.

PP 38. Economic geology of the Bingham mining district of Utah, by J. M. Boutwell, with a chapter on areal geology, by Arthur Keith, and an introduction on general geology, by S. F. Emmons. 1905. 413 pp., 49 pls.

PP 41. The geology of the central Copper River region, Alaska, by W. C. Mendenhall. 1905. —pp., —pls.

B 254. Report of progress in the geological resurvey of the Cripple Creek district, Colorado, by Waldemar Lindgren and F. L. Ransome. 1904. 36 pp.

B 255. The fluorspar deposits of southern Illinois, by H. Foster Bain. 1905. 75 pp., 6 pls.

B 256. Mineral resources of the Elders Ridge quadrangle, Pennsylvania, by R. W. Stone. 1905. — pp., 12 pls.

B 259. Report on progress of investigations of mineral resources of Alaska, in 1904, by A. H. Brooks and others. 1905. 196 pp., 3 pls.

B 260. Contributions to economic geology, 1904; S. F. Emmons, C. W. Hayes, geologists in charge. 1905. 620 pp., 4 pls.

B 261. Preliminary report on the operations of the coal-testing plant of the United States Geological Survey at the Louisiana Purchase Exposition, St. Louis, Mo., 1904; E. W. Parker, J. A. Holmes, M. R. Campbell, committee in charge. 1905. 172 pp.

B 263. Methods and costs of gravel and placer mining in Alaska, by C. W. Purington. 1905. 273 pp., 42 pls.

Correspondence should be addressed to

THE DIRECTOR,
UNITED STATES GEOLOGICAL SURVEY,
WASHINGTON, D. C.

JUNE, 1905.

GEOLOGICAL SURVEY PUBLICATIONS ON ALASKA.

1891.

RUSSELL, I. C. Account of an expedition to the Yukon Valley in 1889. In Eleventh Ann. Rept., pt. 1, 1891, pp. 57–58. Extract from Professor Russell's complete report in Bull. Geol. Soc. America, vol. 1, 1890, pp. 99–162. (Out of stock.)

——— Account of an expedition to the vicinity of Mount St. Elias in 1890. In Twelfth Ann. Rept., pt. 1, 1891, pp. 59–61. A full report of this expedition was published in Nat. Geog. Mag., vol. 3, 1892, pp. 53–203. (Out of stock.)

1892.

DALL, W. H., and HARRIS, G. D. Summary of knowledge of Neocene geology of Alaska. In correlation Papers—Neocene: Bull. No. 84, 1892, pp. 232–268.

HAYES, C. W. Account of expedition through the Yukon district. In Thirteenth Ann. Rept., pt. 1, 1892, pp. 91–94. A complete report was published in Nat. Geog. Mag., vol. 4, 1892, pp. 117–162. (Out of stock.)

1893.

RUSSELL, I. C. Second expedition to Mount St. Elias in 1891. In Thirteenth Ann. Rept., pt. 2, 1893, pp. 1–91. (Out of stock.)

1896.

DALL, W. H. Report on coal and lignite of Alaska In Seventeenth Ann. Rept., pt. 1, 1896, pp. 763–906. (Out of stock.)

REID, H. F. Glacier Bay and its glaciers. In Sixteenth Ann. Rept., pt. 1, 1896, pp. 415–461. (Out of stock.)

WALCOTT, C. D., *Director*. Account of an investigation of the gold and coal deposits of southern Alaska. In Seventeenth Ann. Rept., pt. 1, 1896, pp. 56–59. (Out of stock.)

1897.

WALCOTT, C. D., *Director*. Account of a reconnaissance of the gold district of the Yukon region. In Eighteenth Ann. Rept., pt. 1, 1897, pp. 52–54. (Out of stock.)

1898.

BECKER, G. F. Reconnaissance of the gold fields of southern Alaska, with some notes on general geology. In Eighteenth Ann. Rept., pt. 3, 1898, pp. 1–86. (Out of stock.)

SPURR, J. E., and GOODRICH, H. B. Geology of the Yukon gold district, Alaska, by Josiah Edward Spurr; with an introductory chapter on the history and condition of the district to 1897, by Harold Beach Goodrich. In Eighteenth Ann. Rept., pt. 3, 1898, pp. 87–392. (Out of stock.)

WALCOTT, C. D., *Director*. Account of operations in Alaska in 1898. In Nineteenth Ann. Rept., pt. 2, 1898, pp. 20, 53, 116–117.

Map of Alaska, showing known gold-bearing rocks, with descriptive text containing sketches of the geography, geology, and gold deposits and routes to the gold fields. Prepared in accordance with Public Resolution No. 3 of the Fifty-fifth Congress, second session, approved January 20, 1898. Printed in the engraving and printing division of the United States Geological Survey, Washington, D. C., 1898. 44 pp., 1 map. A special publication. The data were brought together by S. F. Emmons, aided by W. H. Dall and F. C. Schrader. (Out of stock.)

1899.

WALCOTT, C. D., *Director*. Account of operations in Alaska in 1899. In Twentieth Ann. Rept. U. S. Geol. Survey, pt. 1, 1899, pp. 12, 52–53, 97, 126–134. (Out of stock.)

Maps and descriptions of routes of exploration in Alaska in 1898, with general information concerning the Territory. (Ten maps in accompanying envelope.) Prepared in accordance with Public Resolution No. 25 of the Fifty-fifth Congress, third session, approved March 1, 1899. Printed in the engraving and printing division of the United States Geological Survey, Washington, D. C., 1899. 138 pp., 10 maps in accompanying envelope. A special publication. Contributors: G. H. Eldridge, Robert Muldrow, J. E. Spurr, W. S. Post, W. C. Mendenhall, F. C. Schrader, W. J. Peters, A. H. Brooks, and E. C. Barnard. (Out of stock.)

1900.

BAKER, MARCUS. Alaskan geographic names. In Twenty-first Ann. Rept., pt. 2, 1900, pp. 487–509.

BROOKS, A. H. A reconnaissance from Pyramid Harbor to Eagle City, Alaska, including a description of the copper deposits of the upper White and Tanana rivers. In Twenty-first Ann. Rept., pt. 2, 1900, pp. 331–391.

——— A reconnaissance in the Tanana and White River basins, Alaska, in 1898. In Twentieth Ann. Rept., pt. 7, 1900, pp. 425–494. (Out of stock.)

ELDRIDGE, G. H. A reconnaissance in the Sushitna basin and adjacent territory, Alaska, in 1898. In Twentieth Ann. Rept., pt. 7, 1900, pp. 1–29. (Out of stock.)

GANNETT, HENRY. Altitudes in Alaska. Bull. No. 169, 1900, 13 pp.

MENDENHALL, W. C. A reconnaissance from Resurrection Bay to the Tanana River, Alaska, in 1898. In Twentieth Ann. Rept., pt. 7, 1900, pp. 265–340. (Out of stock.)

ROHN, OSCAR. A reconnaissance of the Chitina River and the Skolai Mountains, Alaska. In Twenty-first Ann. Rept., pt. 2, 1900, pp. 303–340. (Out of stock.)

SCHRADER, F. C. A reconnaissance of a part of Prince William Sound and the Copper River district, Alaska, in 1898. In Twentieth Ann. Rept., pt. 7, 1900, pp. 341–423. (Out of stock.)

——— Preliminary report on a reconnaissance along the Chandlar and Koyukuk rivers, Alaska, in 1899. In Twenty-first Ann. Rept., pt. 2, 1900, pp. 441–486.

——— and BROOKS, A. H. Preliminary report on the Cape Nome gold region, Alaska, with maps and illustrations. Washington, Government Printing Office, 1900. 56 pp. 3 maps and 19 pls. A special publication.

SPURR, J. E. A reconnaissance in southwestern Alaska in 1898. In Twentieth Ann. Rept., pt. 7, 1900, pp. 31–264.

WALCOTT, C. D., *Director*. Account of operations in Alaska in 1900. In Twenty-first Ann. Rept., pt. 1, 1900, pp. 17–18, 86, 145–149.

1901.

BROOKS, A. H. An occurrence of stream tin in the York region, Alaska. In Mineral Resources of the U. S. for 1900, 1901, pp. 267–271. Published also as a separate, Washington, Government Printing Office, 1901, cover and pp. 1–5. (Out of stock.)

——— The coal resources of Alaska. In Twenty-second Ann. Rept., pt. 3, 1901, pp. 515–571.

———, RICHARDSON, G. B., and COLLIER, A. J. A reconnaissance of the Cape Nome and adjacent gold fields of Seward Peninsula, Alaska, in 1900. In a special publication entitled "Reconnaissances in the Cape Nome and Norton Bay regions, Alaska, in 1900," Washington, Government Printing Office, 1901, pp. 1–180.

MENDENHALL, W. C. A reconnaissance in the Norton Bay region, Alaska, in 1900. In a special publication entitled "Reconnaissances in the Cape Nome and Norton Bay regions, Alaska, in 1900," Washington, Government Printing Office, 1901, pp. 181–218.

SCHRADER, F. C., and SPENCER, A. C. The geology and mineral resources of a portion of the Copper River district, Alaska. A special publication, Washington, Government Printing Office, 1901, pp. 1–94.

WALCOTT, C. D., *Director*. Account of operations in Alaska in 1901. In Twenty-second Ann. Rept., pt. 1, 1901, pp. 35, 95–99, 144, 166–170.

1902.

BROOKS, A. H. Preliminary report on the Ketchikan mining district, Alaska, with an introductory sketch of the geology of southeastern Alaska. Professional Paper No. 1, 1902, pp. 1-120.

COLLIER, A. J. A reconnaissance of the northwestern portion of Seward Peninsula, Alaska. Professional Paper No. 2, 1902, pp. 1-70.

MENDENHALL, W. C. A reconnaissance from Fort Hamlin to Kotzebue Sound, Alaska, by way of Dall, Kanuti, Allen, and Kowak rivers. Professional Paper No. 10, 1902, pp. 1-68.

WALCOTT, C. D., *Director*. Account of operations in Alaska in 1902. In Twenty-third Ann. Rept., 1902, pp. 20, 21, 57, 71-82, 161.

1903.

BAKER, MARCUS. Geographic dictionary of Alaska. Bull. No. 187, 1902, pp. 1-446.

BROOKS, A. H. Placer gold mining in Alaska in 1902. In Bull. No. 213, 1903, pp. 41-48. (Out of stock.)

——— Stream tin in Alaska. In Bull. No. 213, 1903, pp. 92-93. (Out of stock.)

COLLIER, A. J. Coal resources of the Yukon basin, Alaska. In Bull. No. 213, 1903, pp. 276-283. (Out of stock.)

——— The coal resources of the Yukon, Alaska. Bull. No. 218, 1903, pp. 1-71.

——— The Glenn Creek gold mining district, Alaska. In Bull. No. 213, 1903, pp. 49-56. (Out of stock.)

MENDENHALL, W. C. The Chistochina gold field, Alaska. In Bull. No. 213, 1903, pp. 71-75. (Out of stock.)

——— and SCHRADER, F. C. Copper deposits of Mount Wrangell region, Alaska. In Bull. No. 213, 1903, pp. 141-148. (Out of stock.)

——— The mineral resources of the Mount Wrangell district, Alaska. Professional Paper No. 15, 1903, pp. 1-71.

WALCOTT, C. D., *Director*. Account of operations in Alaska in 1903. In Twenty-fourth Ann. Rept., 1903, pp. 78-107, 167, 256.

1904.

BROOKS, A. H. Placer gold mining in Alaska in 1903. In Bull. No. 225, 1904, pp. 43-59.

COLLIER, A. J. Tin deposits of the York region, Alaska. In Bull. No. 225, 1904, pp. 154-167.

——— Tin deposits of the York region, Alaska. Bull. No. 229.

MARTIN, G. C. Petroleum fields of Alaska and the Bering River coal field. In Bull. No. 225, 1904, pp. 365-382.

MOFFIT, F. H. The Kotzebue placer gold field of Seward Peninsula, Alaska. In Bull. No. 225, 1904, pp. 74-80.

PRINDLE, L. M. Gold placers of the Fairbanks district, Alaska. In Bull. No. 225, 1904, pp. 64-73.

SCHRADER, F. C., and PETERS, W. J. A reconnaissance in northern Alaska, across the Rocky Mountains, along the Koyukuk, John, Anaktuvuk, and Colville rivers, and the Arctic coast to Cape Lisburne, in 1901. Professional Paper No. 20, 1904, pp. 1-139.

SPENCER, A. C. The Juneau gold belt, Alaska. In Bull. No. 225, 1904, pp. 28-42.

WALCOTT, C. D., *Director*. Account of operations in Alaska in 1904. In Twenty-fifth Ann. Rept., 1904, pp. 68-85, 346, 348, 352, 354.

WRIGHT, C. W. The Porcupine placer mining district, Alaska. In Bull. No. 225, 1904, pp. 60-63.

——— The Porcupine placer district, Alaska. Bull. No. 236, 1904, pp. 1-35.

1905.

BROOKS, ALFRED H. The geography and geology of Alaska. A summary of existing knowledge, with a chapter on climate by Cleveland Abbe, jr., and a topographic map and description thereof by R. U. Goode. Professional Paper No. —.

——— and others. Progress report for 1904 of division of Alaskan Mineral Resources. Bull. No. 259, 1905, pp. 1-196.

MARTIN, G. C. The petroleum fields of the Pacific coast of Alaska and the Bering River coal field. Bull. No. 250, 1905, pp. 1-65.

MENDENHALL, W. C. The geology of the central Copper River region, Alaska. Professional Paper No. 41.

MOFFIT, F. H. The Fairhaven gold placers, Seward Peninsula, Alaska. Bull. No. 247, 1905, pp. 1–85.
PRINDLE, L. M. The gold placers of the Fortymile, Birch Creek, and Fairbanks regions. Bull. No. 251, 1905, pp. 1–89.
PURINGTON, C. W. Methods and cost of gravel and placer mining in Alaska. Bull. No. 263, 1905, pp. 1–273.

PAPERS ON ALASKA IN PREPARATION.

BROOKS, A. H. An exploration in the Mount McKinley region.
COLLIER, ARTHUR J. Placer mines of Seward Peninsula.
——— Coal field of Cape Lisburne.
MARTIN, G. C. The geology of Alaska Peninsula.
MOFFIT, F. H. The Cook Inlet gold placers.
PRINDLE, L. M., and HESS, F. L. The gold placers of the Rampart region.
SCHRADER, F. C. The geology of upper Copper and Tanana rivers.
STONE, R. W. The Kachemak Bay coal fields.
SPENCER, ARTHUR C. The Juneau gold belt.
WRIGHT, C. W. The mineral resources of Admiralty Island.
WRIGHT, F. E. The mineral resources of the Wrangell district.
——— The mineral resources of the Sitka district.

TOPOGRAPHIC MAPS OF ALASKA.

The following maps are on sale at 5 cents a copy, or $2 a hundred:

BARNARD, E. C. Fortymile quandrangle; scale, 1:250000.
PETERS, W. J. Juneau special quadrangle; scale, 1:63500.

The following maps are included as illustrations of published reports, but have not been issued separately. They can be obtained only by securing the report:

BARNARD, E. C. Cape Nome and adjacent gold fields; scale, 1:250000. Contained in a special publication of the U. S. Geol. Survey, entitled "Reconnaissances in the Cape Nome and Norton Bay regions, Alaska, in 1900," Washington, Government Printing Office, 1901.
BROOKS, A. H. York and Kugruk regions, sketch maps of. Contained in "A reconnaissance in Cape Nome and Norton Bay regions, Alaska, 1900."
GERDINE, T. G. Koyukuk and Chandlar rivers, portions of; scale, 1:625000. Contained in "Preliminary report of a reconnaissance along the Chandlar and Koyukuk rivers, Alaska, in 1899." Twenty-first Ann. Rept., pt. 2, 1900.
——— Seward Peninsula, northwestern part of; scale, 1:250000. Contained in Professional Paper No. 2.
——— Fairbanks and Birch Creek districts, reconnaissance maps of; scale, 1:250000. Contained in "The gold placers of Fortymile, Birch Creek, and Fairbanks districts." Bulletin No. 251.
——— Yukon-Tanana region, reconnaissance map of; scale, 1:625000.
——— Copper and upper Chistochina rivers; scale, 1:250000. Contained in "A geology of the central Copper River basin." Professional Paper No. 41.
——— and WITHERSPOON, D. C. Chitina and lower Copper River region; scale, 1:250000. Contained in "The geology and mineral resources of a portion of the Copper River district, Alaska." Special Publication of the U. S. Geol. Survey, Washington, Government Printing Office, 1901.
GOODE, R. U. A topographic map of Alaska; scale, 1:250000. Preliminary edition. Contained in Professional Paper No. —.
LOWE, P. G., MAHLO, EMIL, and SCHRADER, F. C. Copper River region; scale, 1:376000. Contained in "A reconnaissance of a part of Prince William Sound and the Copper River district, Alaska, in 1898." Twentieth Ann. Rept., pt. 7, 1900, pp. 341–423. (Out of stock.)
MAHLO, EMIL, and SCHRADER, F. C. Prince William Sound, sketch map of; scale 1:376000. Contained in "The geology and mineral resources of a portion of the Copper River district, Alaska." (Out of stock.)
MENDENHALL, W. C. Cook Inlet, head of, to the Tanana via Matanuska and Delta rivers, also part of Kenai Peninsula; scale, 1:625000. Contained in "A reconnaissance from Resurrection Bay to Tanana River, Alaska, in 1898." Twentieth Ann. Rept., pt. 7, pp. 265–340.
MULDROW, ROBERT. Sushitna River and adjacent territory; scale, 1:625000. Contained in "A reconnaissance in the Sushitna basin and adjacent territory, Alaska, in 1898." Twentieth Ann. Rept., pt. 7, 1900, pp. 1–29.

PETERS, W. J. Tanana and White rivers, portions of; scale, 1:625000. Contained in "A reconnaissance in the Tanana and White River basins, Alaska, in 1898." Twentieth Ann. Rept., pt. 7, 1900, pp. 425–494.

——— Lynn canal, routes from, via headwaters of White and Tanana rivers to Eagle City; scale, 1:625000. Contained in "A reconnaissance from Pyramid Harbor to Eagle City, Alaska." Twenty-first Ann. Rept., pt. 2, 1900, pp. 331–391.

——— Norton Bay region; scale, 1:625000. Contained in "Reconnaissances of Cape Nome and Norton Bay regions, Alaska," 1900.

——— Koyukuk River to mouth of Colville River, including John River; scale, 1:625000. Included in Professional Paper No. 20.

POST, W. S. Cook Inlet, region from head of, to Kuskokwim River and down the Kuskokwim to Bering Sea, Bristol Bay, and a part of Alaska Peninsula; scale, 1:625000. Published in sections in "A reconnaissance in Southwestern Alaska, in 1898." Twentieth Ann. Rept., pt. 7, 1900, pp. 31–264.

REABURN, D. L. The Mount McKinley region; scale, 1:250000. Contained in Professional Paper No. —.

WITHERSPOON, D. C. Copper, Nabesna, and Chisana rivers, headwaters of; scale, 1:250000. Contained in "The geology of the central Copper River region." Professional Paper No. 41.

——— Seward Peninsula, northeastern portion of, topographic reconnaissance of; scale, 1:250000. Contained in "The Fairhaven gold placers, Seward Peninsula." Bull. No. 247.

TOPOGRAPHIC MAPS OF ALASKA IN PREPARATION.

WITHERSPOON, D. C. The Fairbanks placer district; scale, 1:250000.
GERDINE, T. G. The Nome district; scale, 1:62500.
HAMILTON, E. G. The Cook Inlet placer fields; scale, 1:250000.

LIBRARY CATALOGUE SLIPS.

[Mount each slip upon a separate card, placing the subject at the top of the second slip. The name of the series should not be repeated on the series card, but the additional numbers should be added, as received, to the first entry.]

Author.

Purington, Chester Wells, 1871–

. . . Methods and costs of gravel and placer mining in Alaska, by Chester Wells Purington. Washington Gov't print. off., 1905.

273, ix p. illus., XLII pl. (incl. map) diagrs. 23½ cm. (U. S. Geological survey. Bulletin no. 263)
Subject series: A, Economic geology, 55.
"Notes on dredging, by J. P. Hutchins;" p. 173–190.
Bibliography; p. 261–262.
1. Gold mines and mining—Alaska.

Subject.

Purington, Chester Wells, 1871–

. . . Methods and costs of gravel and placer mining in Alaska, by Chester Wells Purington. Washington, Gov't print. off., 1905.

273, ix p. illus., XLII pl. (incl. map) diagrs. 23½ cm. (U. S. Geological survey. Bulletin no. 263)
Subject series: A, Economic geology, 55.
"Notes on dredging, by J. P. Hutchins;" p. 173–190.
Bibliography; p. 261–262.
1. Gold mines and mining—Alaska.

Series.

U. S. Geological survey.
Bulletins.

no. 263. Purington, C. W. Methods and costs of gravel and placer mining in Alaska. 1905.

Reference.

U. S. Dept. of the Interior.
see also
U. S. Geological survey.