U. S. DEPARTMENT OF THE INTERIOR
GEOLOGICAL SURVEY

WAR MINERALS INVESTIGATION
PRELIMINARY SECTION

FIG. 5
LONGITUDINAL PROJECTION OF MAIN WORKINGS IN LINDEBORG SHEAR ZONE SHOWING DISTRIBUTION OF SCHEELITE RIVERSIDE MINE, HYDER DISTRICT, ALASKA

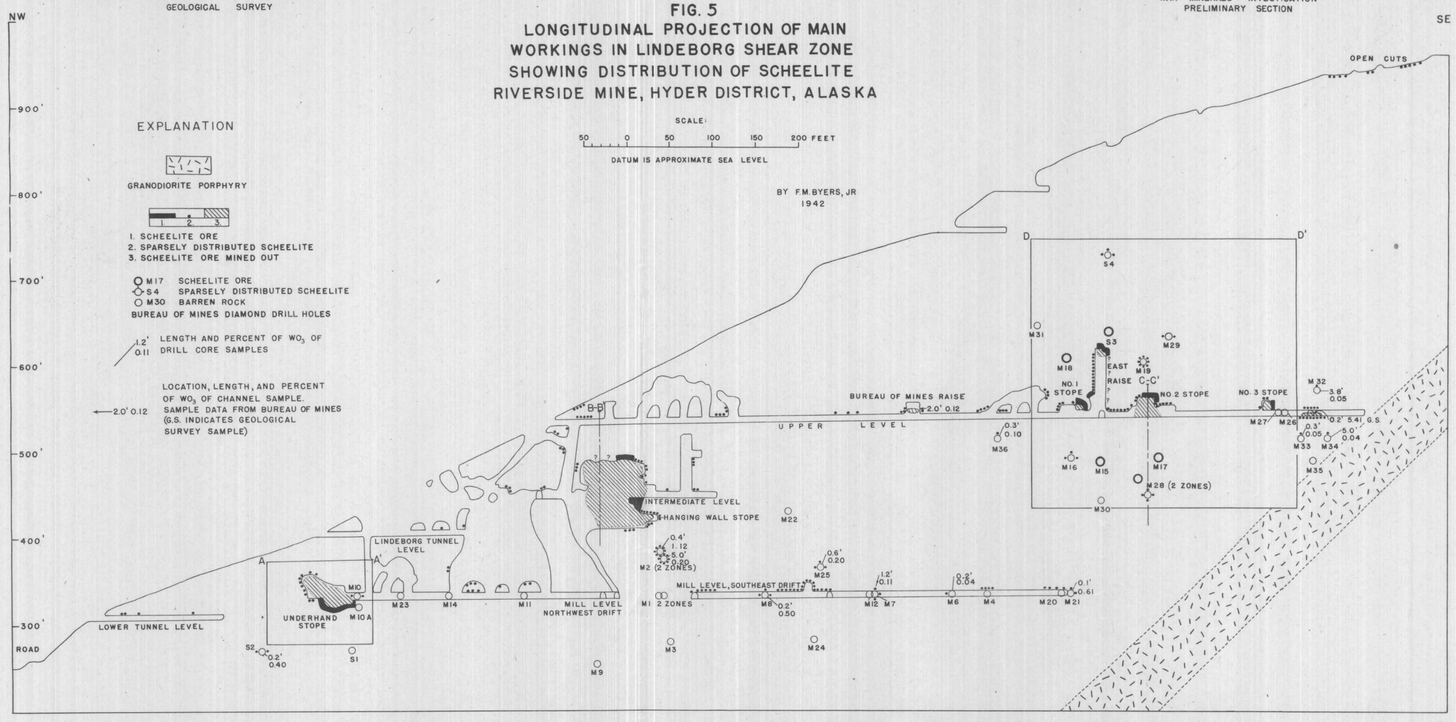

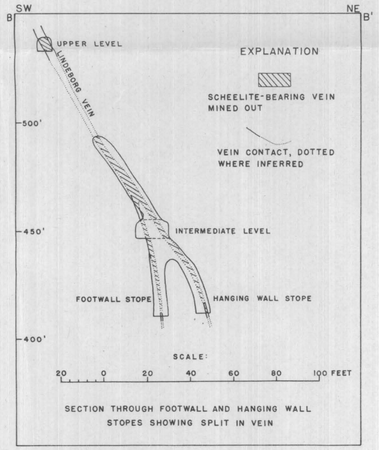

SECTION THROUGH FOOTWALL AND HANGING WALL STOPES SHOWING SPLIT IN VEIN

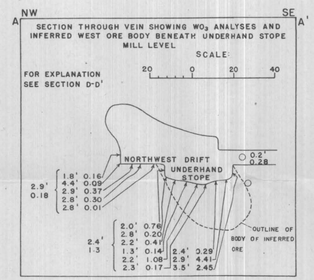

SECTION THROUGH VEIN SHOWING WO_3 ANALYSES AND INFERRED WEST ORE BODY BENEATH UNDERHAND STOPE MILL LEVEL

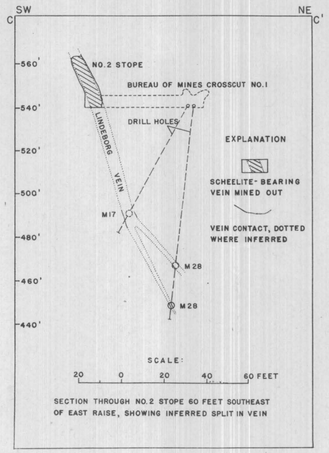

SECTION THROUGH NO. 2 STOPE 60 FEET SOUTHEAST OF EAST RAISE, SHOWING INFERRED SPLIT IN VEIN

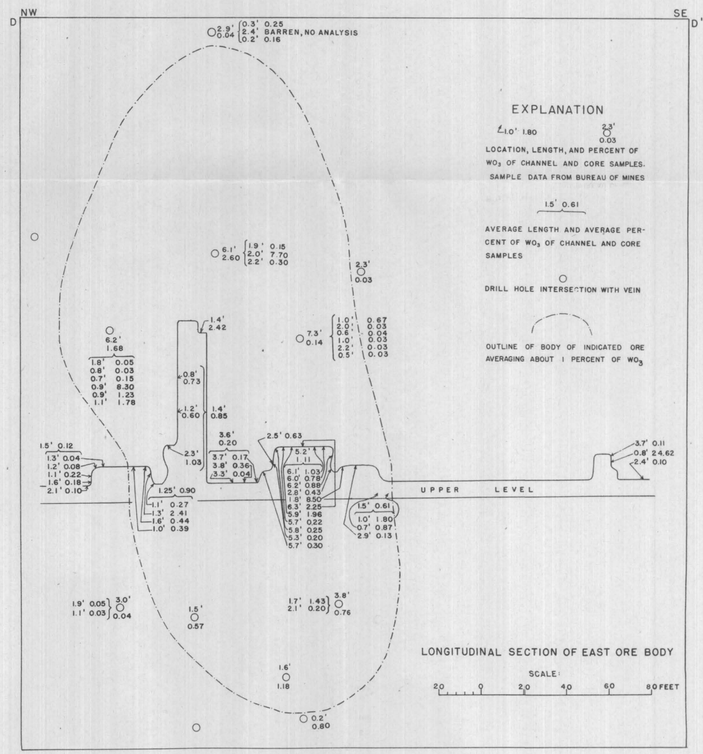

LONGITUDINAL SECTION OF EAST ORE BODY

436dd