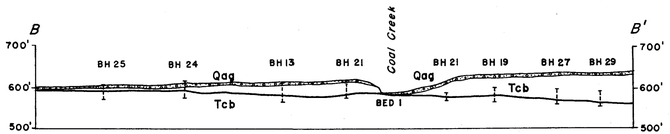

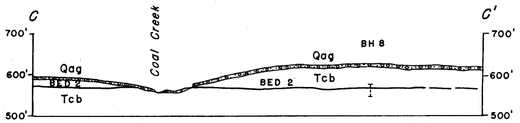

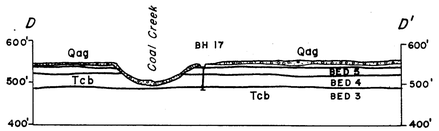

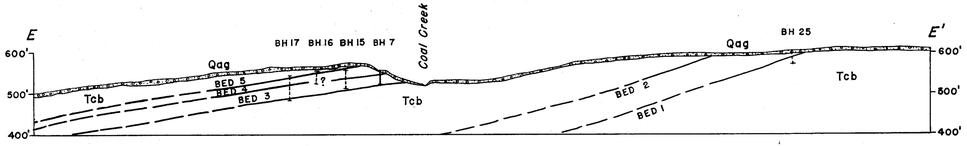

EXPLANATION

Qag – Quaternary alluvial and glacial deposits

Tcb – Tertiary coal-bearing formation

BH 17 – Power-auger borehole. Dashed where projected parallel to strike or dip into plane of section.

SCALE

100 0 500 FEET

GEOLOGIC SECTIONS OF LOCALITY 5, LITTLE SUSITNA DISTRICT, MATANUSKA COAL FIELD, ALASKA

This report is preliminary and has not been edited or reviewed for conformity with U. S. Geological Survey standards and nomenclature.