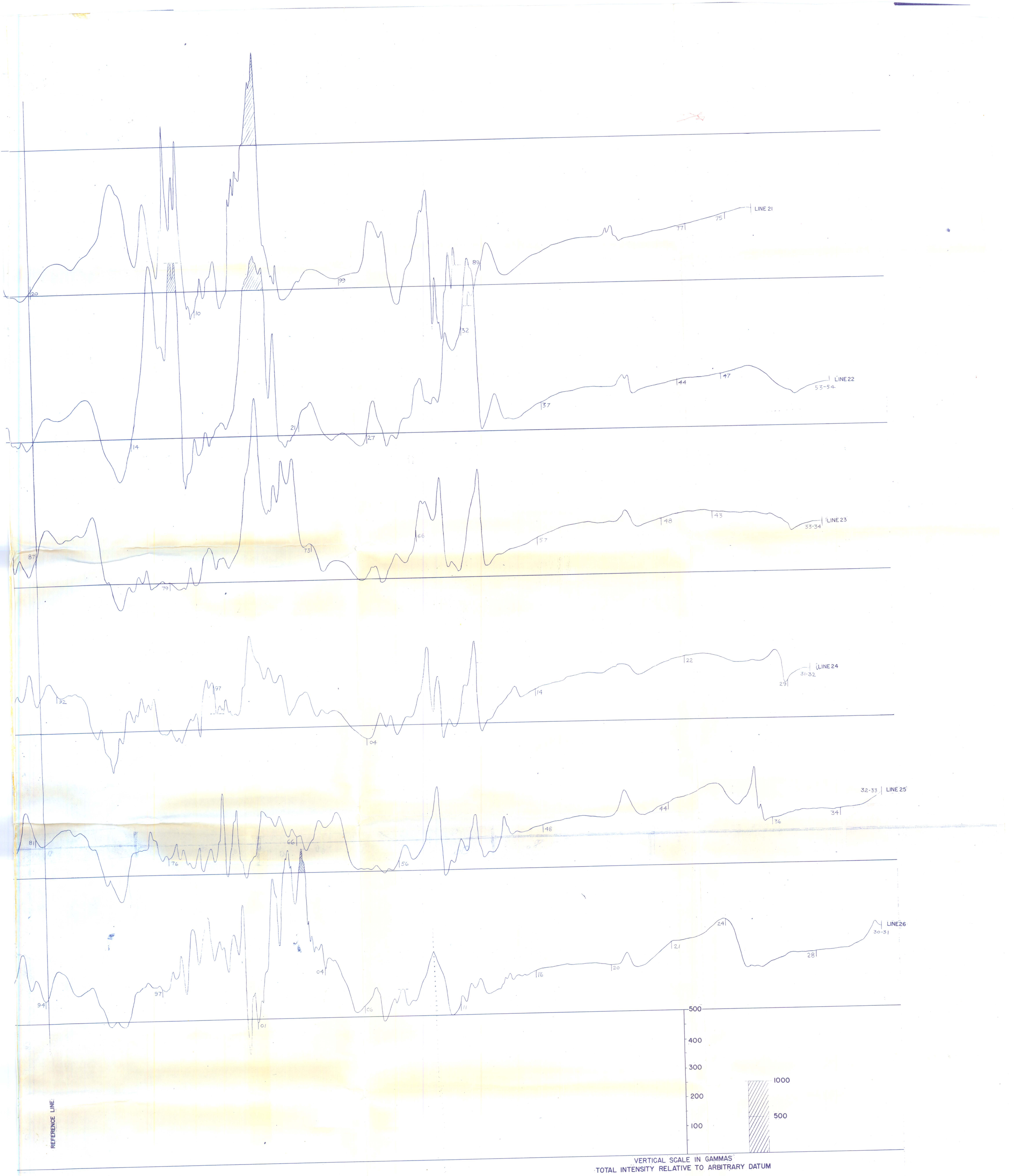

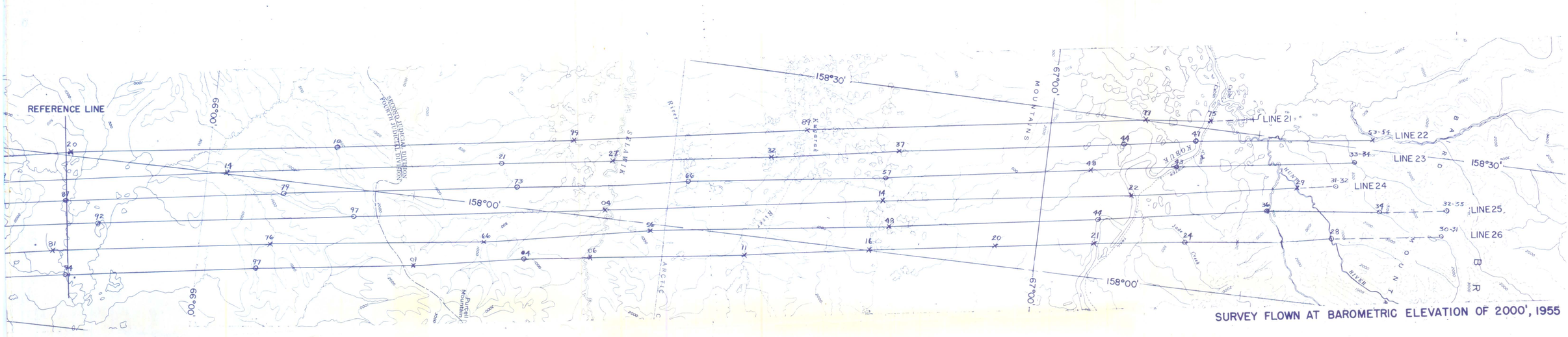

PROFILES OF WEST HOGATZA, ALASKA

This map is preliminary and has not been edited or reviewed for conformity to Geological Survey standards and nomenclature.

U. S. GEOLOGICAL SURVEY
Released to open files
JUN 30 1967

EUSCHKE, AND G. E. ANDREASEN

1:25000
0 15 20 25 MILES

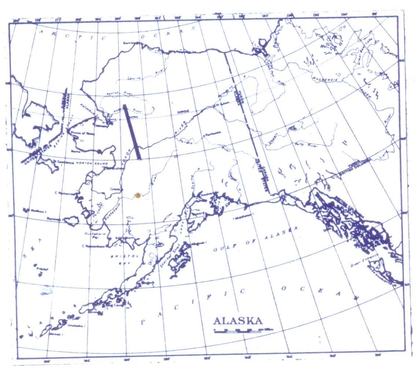

GEOPHYSICAL INSTITUTE LIBRARY
UNIVERSITY OF ALASKA, FAIRBANKS