DEPARTMENT OF THE INTERIOR
UNITED STATES GEOLOGICAL SURVEY

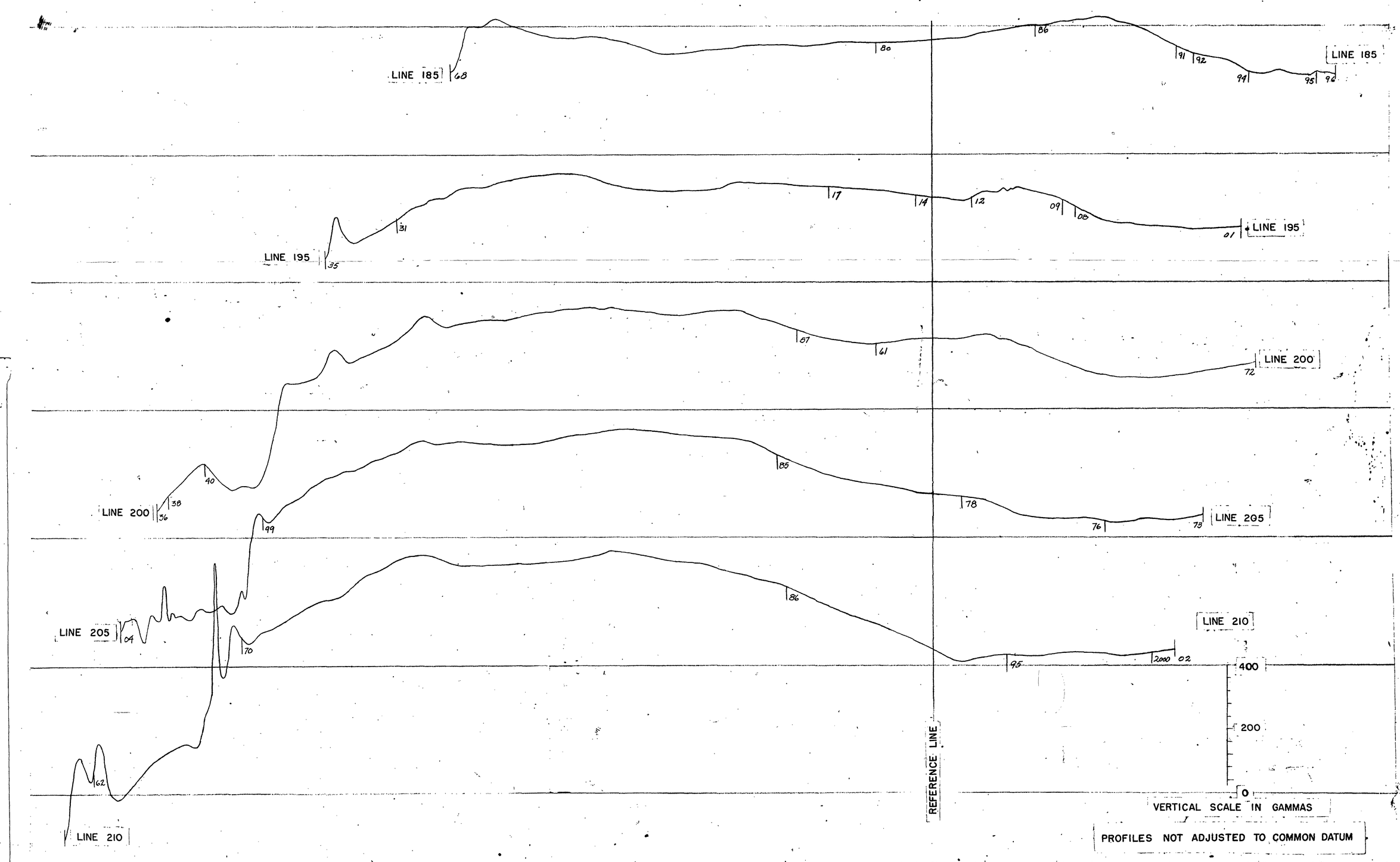

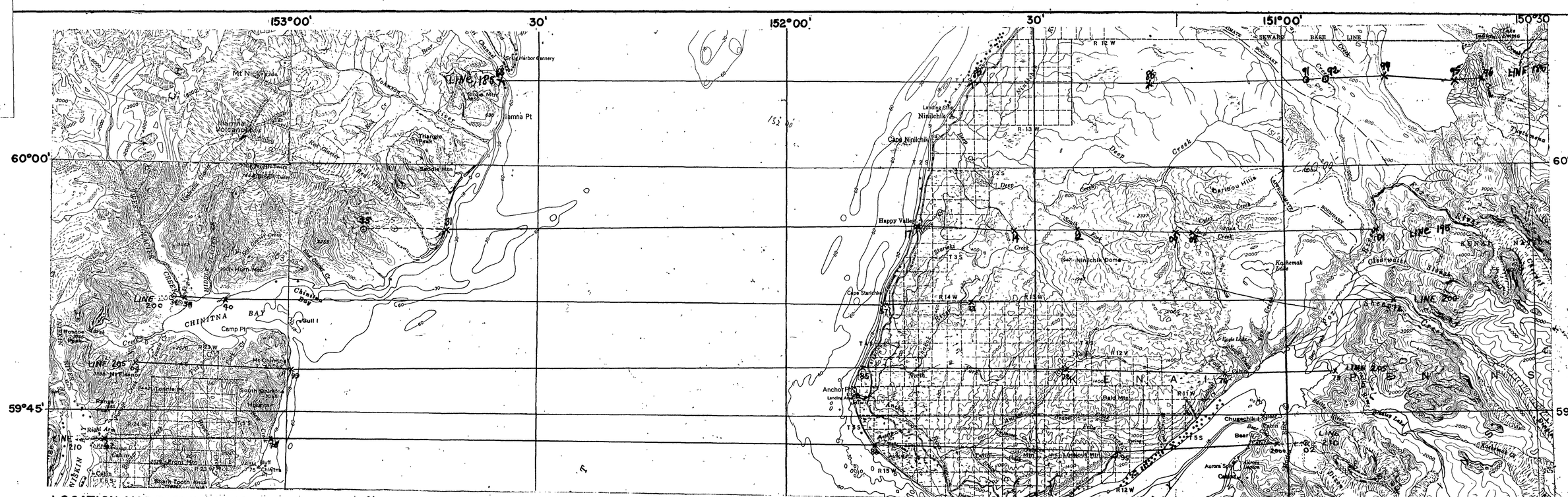

LOCATION MAP BASED ON USGS TOPOGRAPHIC MAPS

SURVEY FLOWN AT BAROMETRIC ELEVATION OF 2500 FEET, 1955

TOTAL INTENSITY AEROMAGNETIC PROFILES OF COOK INLET, ALASKA

BY J. L. MEUSCHKE, J. R. HENDERSON, AND W. J. DEMPSEY

SCALE 1:250000

5 0 5 10 15 20 25 MILES

SHEET 2 OF 2

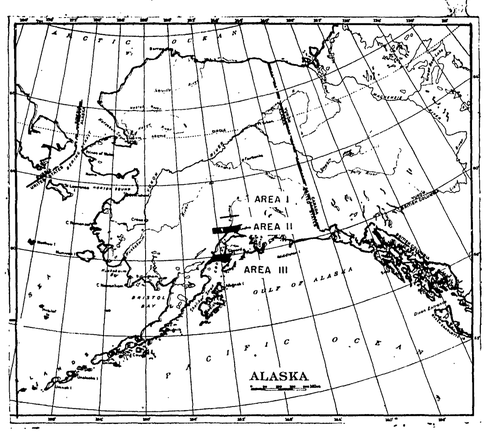

This map is preliminary and has not been edited or reviewed for conformity to Geological Survey standards and nomenclature.

U. S. GEOLOGICAL SURVEY

Released to open files
JUN 10 1957