60-6

DEPARTMENT OF THE INTERIOR
UNITED STATES GEOLOGICAL SURVEY

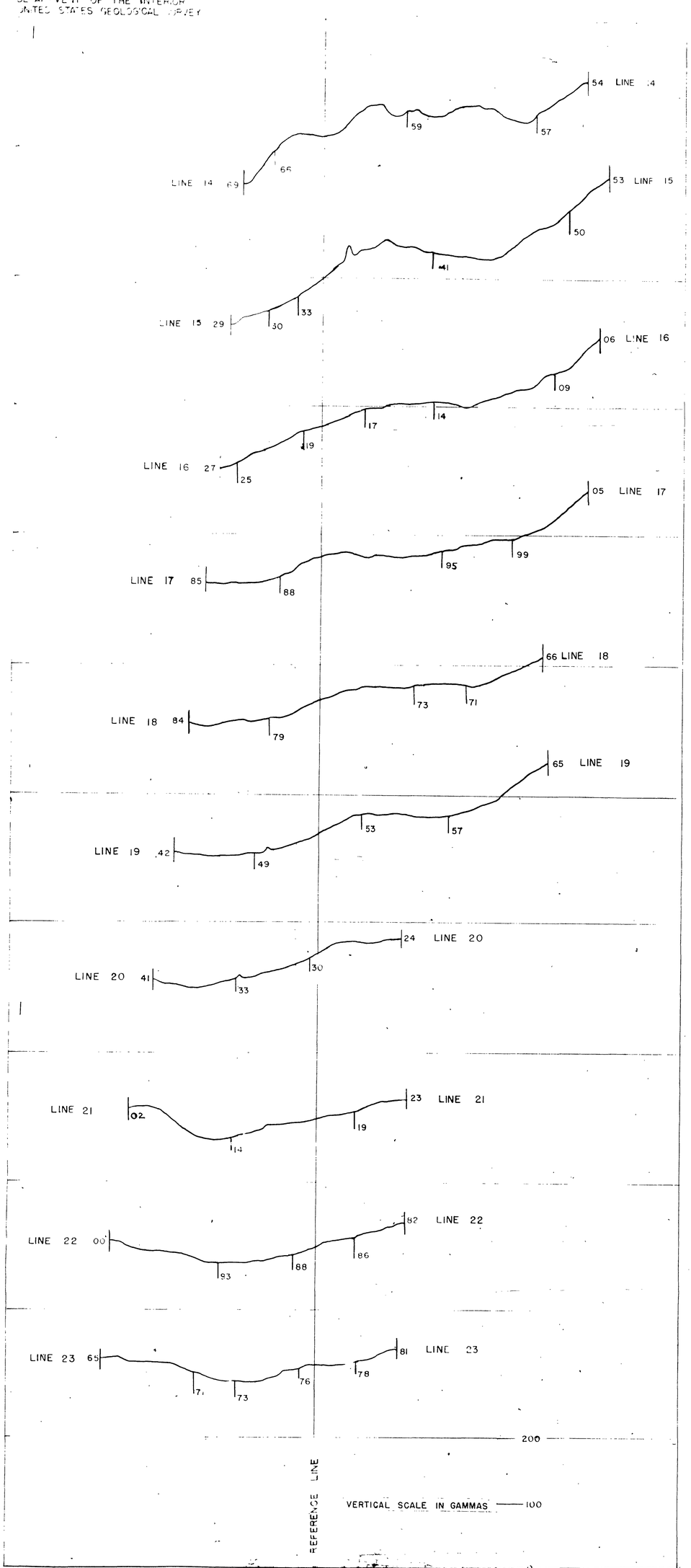

NUMBERS INDICATE IDENTIFICATION POINTS

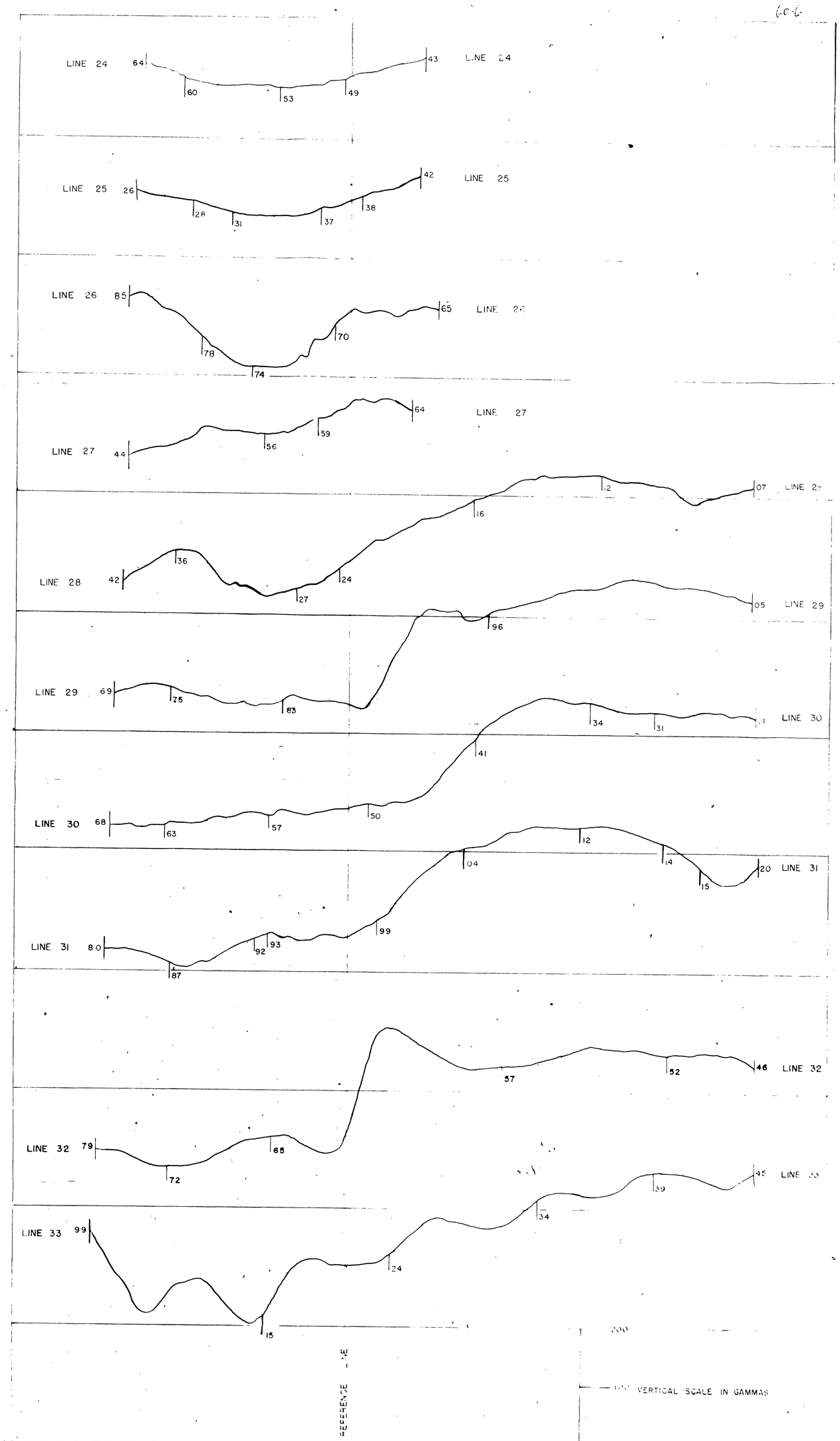

PROFILES NOT ADJUSTED TO COMMON DATUM

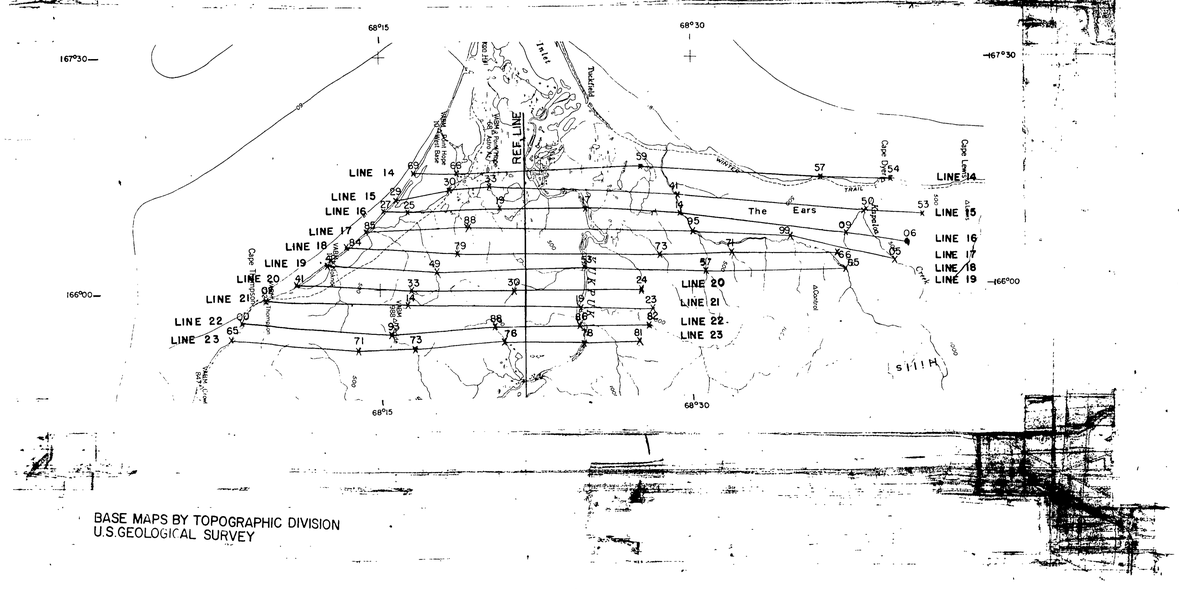

BASE MAPS BY TOPOGRAPHIC DIVISION
U.S.GEOLOGICAL SURVEY

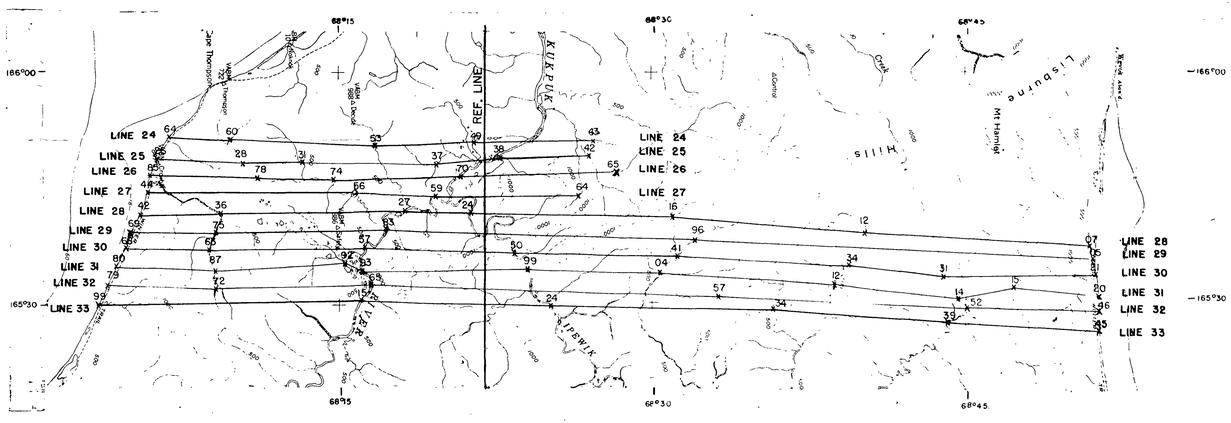

SURVEY BY G.E. ANDREASEN, AT AN ELEVATION
OF 500 FEET ABOVE GROUND, 1958

TOTAL INTENSITY AEROMAGNETIC PROFILES OF THE CAPE LISBURNE AREA, ALASKA

FLIGHTS 14-33

SHEET 1 OF 2

SCALE 1:250,000

5 0 5 10 15 20 25 MILES

1959

NORTH

U. S. GEOLOGICAL SURVEY
Released to open files
April 30, 1960

This map is preliminary and has not been edited or revised for conformity to Geological Survey standards and nomenclature.

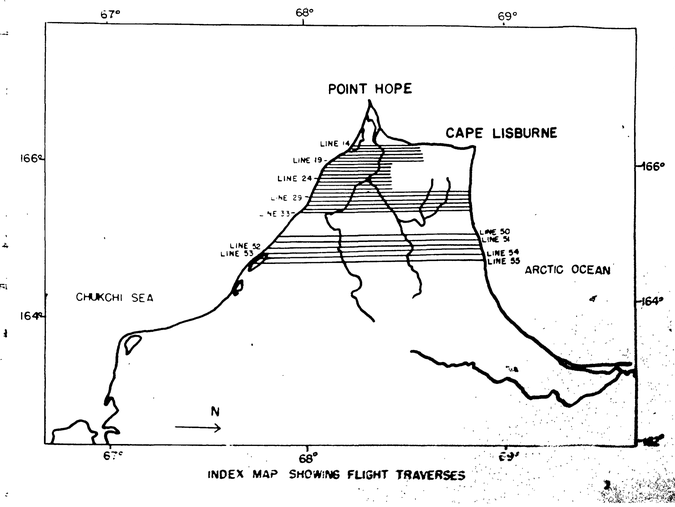

INDEX MAP SHOWING FLIGHT TRAVERSES