DEPARTMENT OF THE INTERIOR
UNITED STATES GEOLOGICAL SURVEY

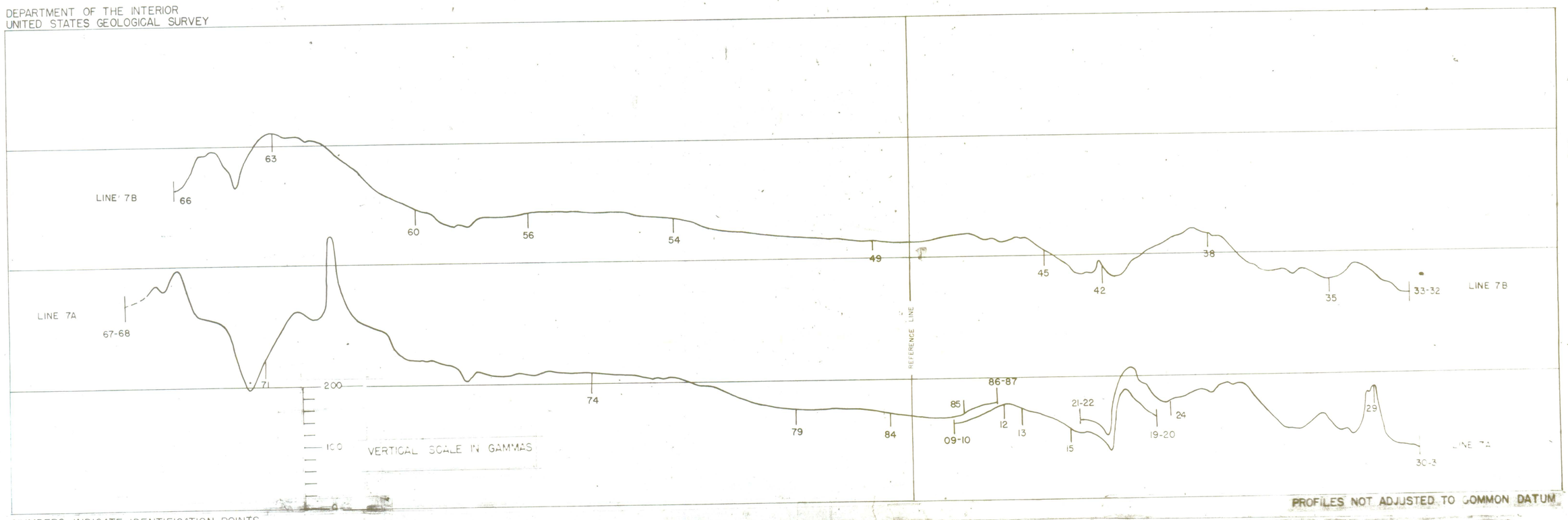

PROFILES NOT ADJUSTED TO COMMON DATUM

NUMBERS INDICATE IDENTIFICATION POINTS

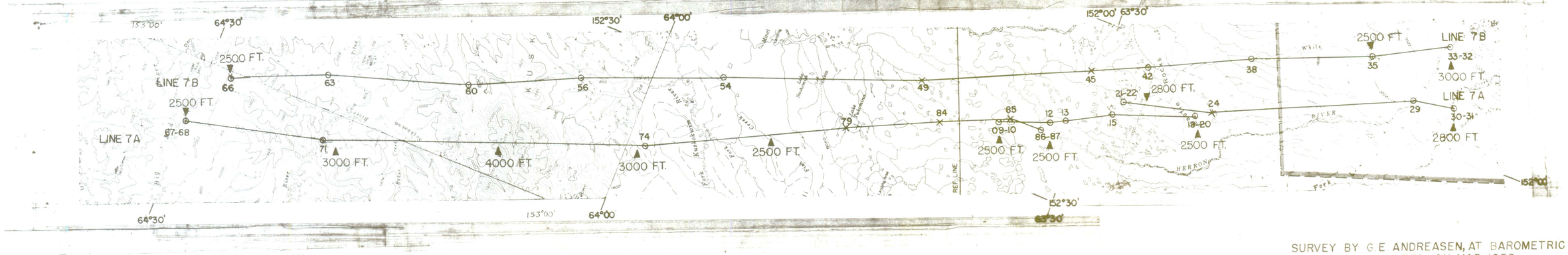

BASE MAP BY TOPOGRAPHIC DIVISION
U. S. GEOLOGICAL SURVEY

SURVEY BY G. E. ANDREASEN, AT BAROMETRIC ELEVATION INDICATED ON MAP, 1958

TOTAL INTENSITY AEROMAGNETIC PROFILES OF THE MINCHUMINA AREA, ALASKA

FLIGHTS 7A AND 7B

SHEET 2 OF 3

SCALE 1:250 000

NORTH

5 0 5 10 15 20 25 MILES

1959

This map is preliminary and has not been edited or reviewed for conformity to Geological Survey standards and nomenclature.

U. S. GEOLOGICAL SURVEY
Released to open files
April 20, 1960

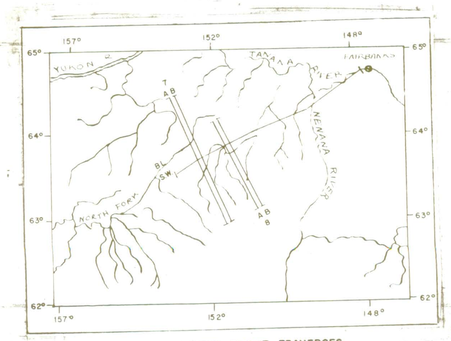

INDEX MAP SHOWING FLIGHT TRAVERSES