UNITED STATES
DEPARTMENT OF THE INTERIOR
GEOLOGICAL SURVEY

EAGLE

ALASKA
TOPOGRAPHIC SERIES



MAPPED, EDITED, AND PUBLISHED BY THE GEOLOGICAL SURVEY
CONTROL BY USGS, USC&GS, AND INTERNATIONAL BOUNDARY COMMISSION
COMPILED IN 1963 FROM U.S. GEOLOGICAL SURVEY 1:63 360 SCALE MAPS, SURVEYED 1956 AND 1957. MAP NOT FIELD CHECKED
UNIVERSAL TRANSVERSE MERCATOR PROJECTION. 1927 NORTH AMERICAN DATUM
100,000-FOOT GRID BASED ON ALASKA COORDINATE SYSTEM, ZONE 2
10,000-METER UNIVERSAL TRANSVERSE MERCATOR GRID TICKS, ZONE 7 SHOWN IN BLUE
LAND LINES REPRESENT UNSURVEYED AND UNMARKED LOCATIONS PREDETERMINED BY THE BUREAU OF LAND MANAGEMENT
FOLIO F-8, FAIRBANKS MERIDIAN AND FOLIO CR-1, COPPER RIVER MERIDIAN
SWAMPS, AS PORTRAYED, INDICATE ONLY THE WETTER AREAS, USUALLY OF LOW RELIEF, AS INTERPRETED FROM AERIAL PHOTOGRAPHS

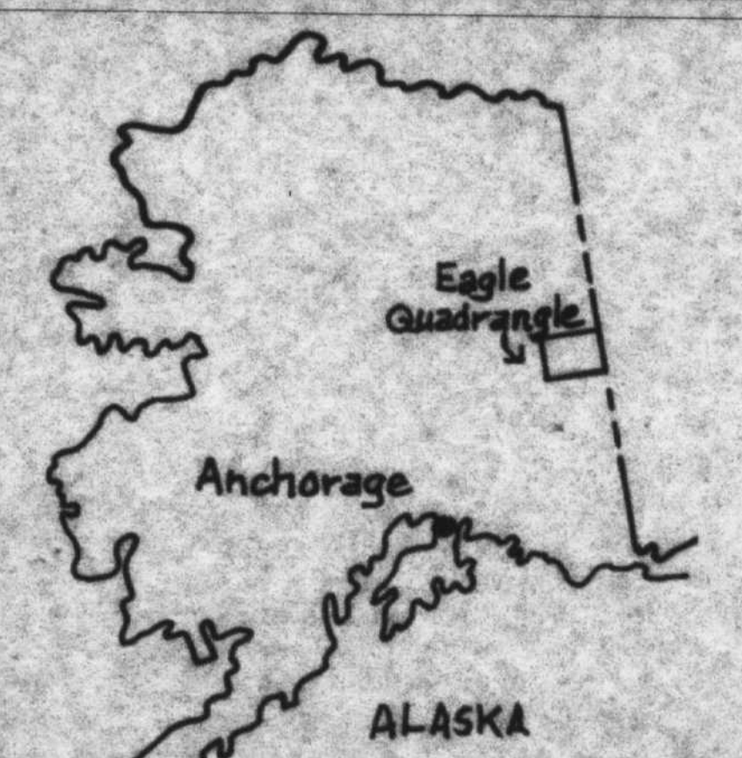

SCALE 1:250000

5 0 5 10 15 20 25 MILES

5 0 5 10 15 20 25 KILOMETERS

CONTOUR INTERVAL 200 FEET
DATUM IS MEAN SEA LEVEL
1957 MAGNETIC DECLINATION AT SOUTH EDGE OF SHEET VARIES FROM 30°00' TO 30°30' EAST

THIS MAP IS AVAILABLE IN BOTH SHADED RELIEF AND CONTOUR EDITIONS
FOR SALE BY U.S. GEOLOGICAL SURVEY
FAIRBANKS, ALASKA, 99701, DENVER, COLORADO 80225, OR WASHINGTON, D.C. 20242
A FOLDER DESCRIBING TOPOGRAPHIC MAPS AND SYMBOLS IS AVAILABLE ON REQUEST

INTERIOR—GEOLOGICAL SURVEY, WASHINGTON, D.C.—1966

By Helen L. Foster

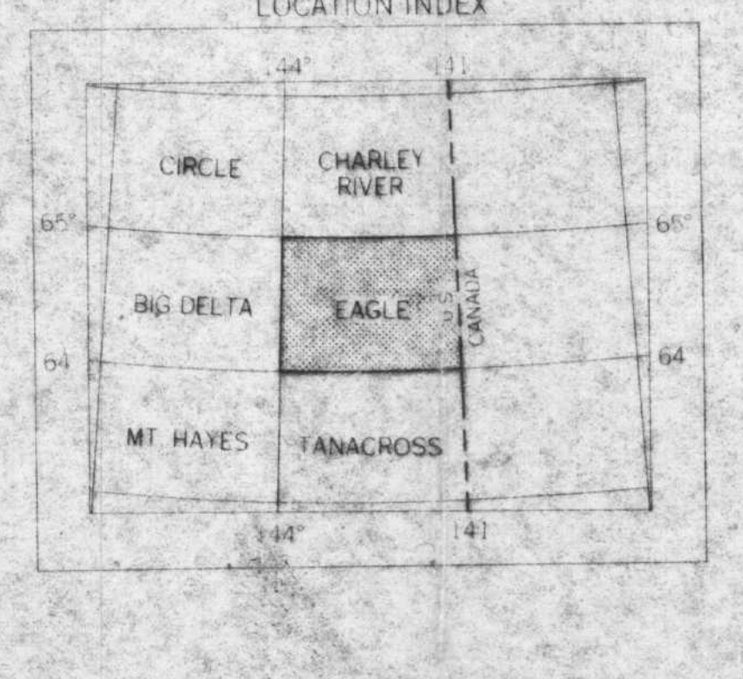

ROAD CLASSIFICATION
LIGHT DUTY
UNIMPROVED DIRT
STATE ROUTE

U.S. Geological Survey
OPEN-FILE MAP
This map is preliminary and has not been edited or reviewed for conformity with Geological Survey standards and nomenclature.

EAGLE, ALASKA
N6400—W14100/60X180
1957

F-.2.

SPECIAL PRINTING
Contours and woodland symbols omitted

Figure 2. Map of Eagle Quadrangle, Alaska, showing localities where analyzed rock samples • were collected.