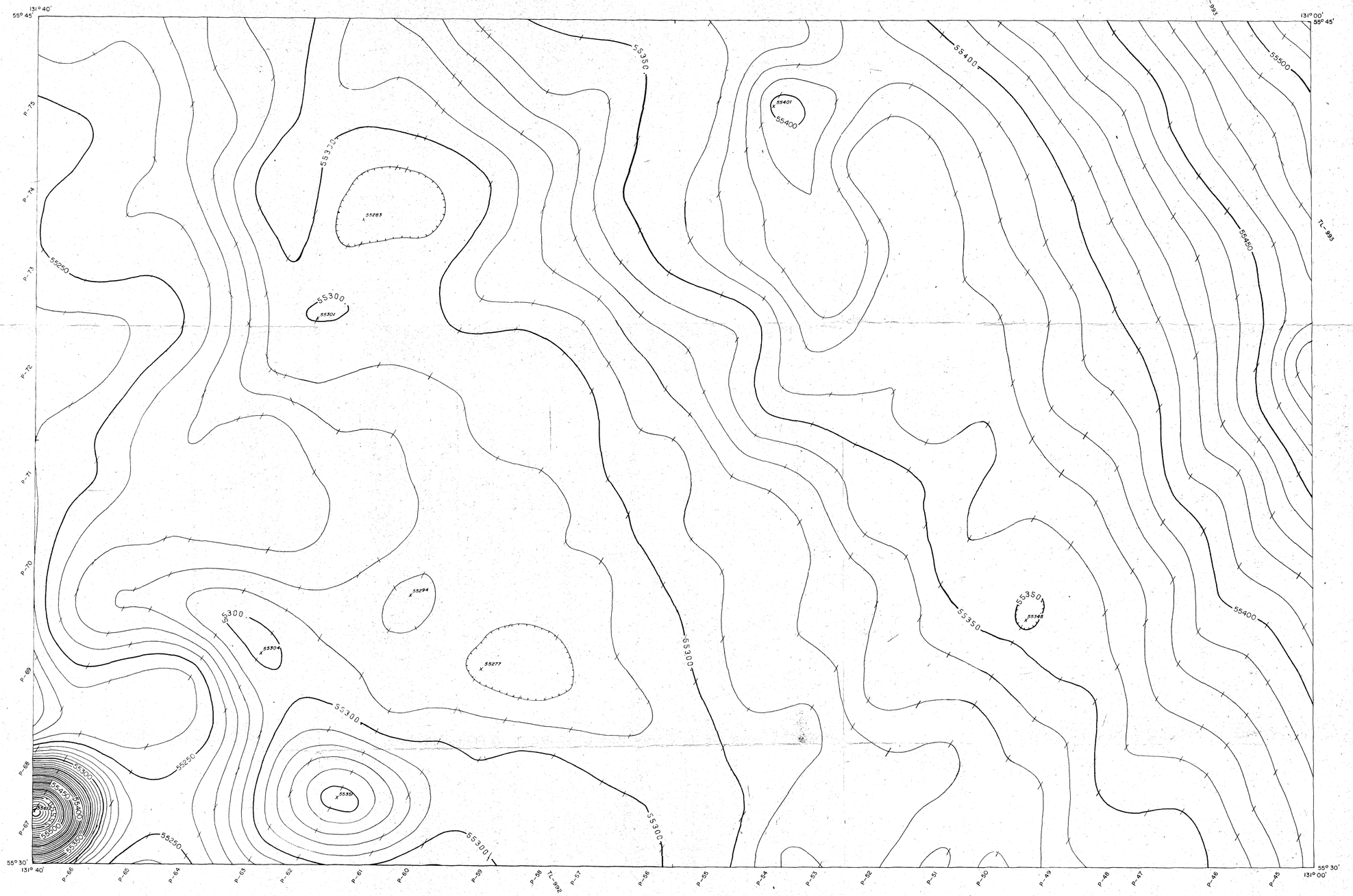


TOTAL FIELD CONTOURS
10 GAMMA
50 GAMMA
FLIGHT LINE DIRECTION . . . . NORTHEAST-SOUTHWEST
FLIGHT LINE SPACING . . . . 1 MILE
FLIGHT LINE ALTITUDE . . . . 6,000' BAR.
REGIONAL FIELD REMOVED-IGRF 1965 UPDATED TO 1976

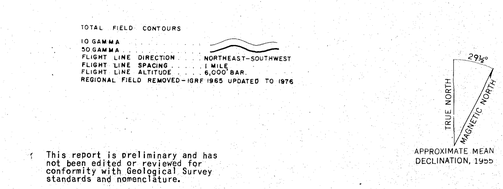


APPROXIMATE MEAN DECLINATION, 1955

SHEET INDEX

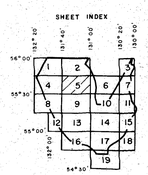

QUADRANGLE LOCATION

# AEROMAGNETIC MAPS OF PARTS OF THE KETCHIKAN, PRINCE RUPERT, AND CRAIG QUADRANGLES, SOUTHEASTERN ALASKA

SCALE 1:63,360

½ 0 1 2 MILES

BY U.S. GEOLOGICAL SURVEY

1979

AEROMAGNETIC SURVEY
OF
KETCHIKAN AREA, ALASKA
FOR
UNITED STATES GEOLOGICAL SURVEY
FLOWN AND COMPILED 1976
BY
L K B RESOURCES, INC.
55 BUCK RD.
HUNTINGDON VALLEY, PENNA. 19006

SHEET 5 OF 19

This report is preliminary and has not been edited or reviewed for conformity with Geological Survey standards and nomenclature.