UNITED STATES DEPARTMENT OF THE INTERIOR

GEOLOGICAL SURVEY

HIGH RATES OF BEDLOAD TRANSPORT MEASURED FROM INFILLING RATE OF LARGE STRUDEL-SCOUR CRATERS IN THE BEAUFORT SEA, ALASKA

Erk Reimnitz and E.W. Kempema

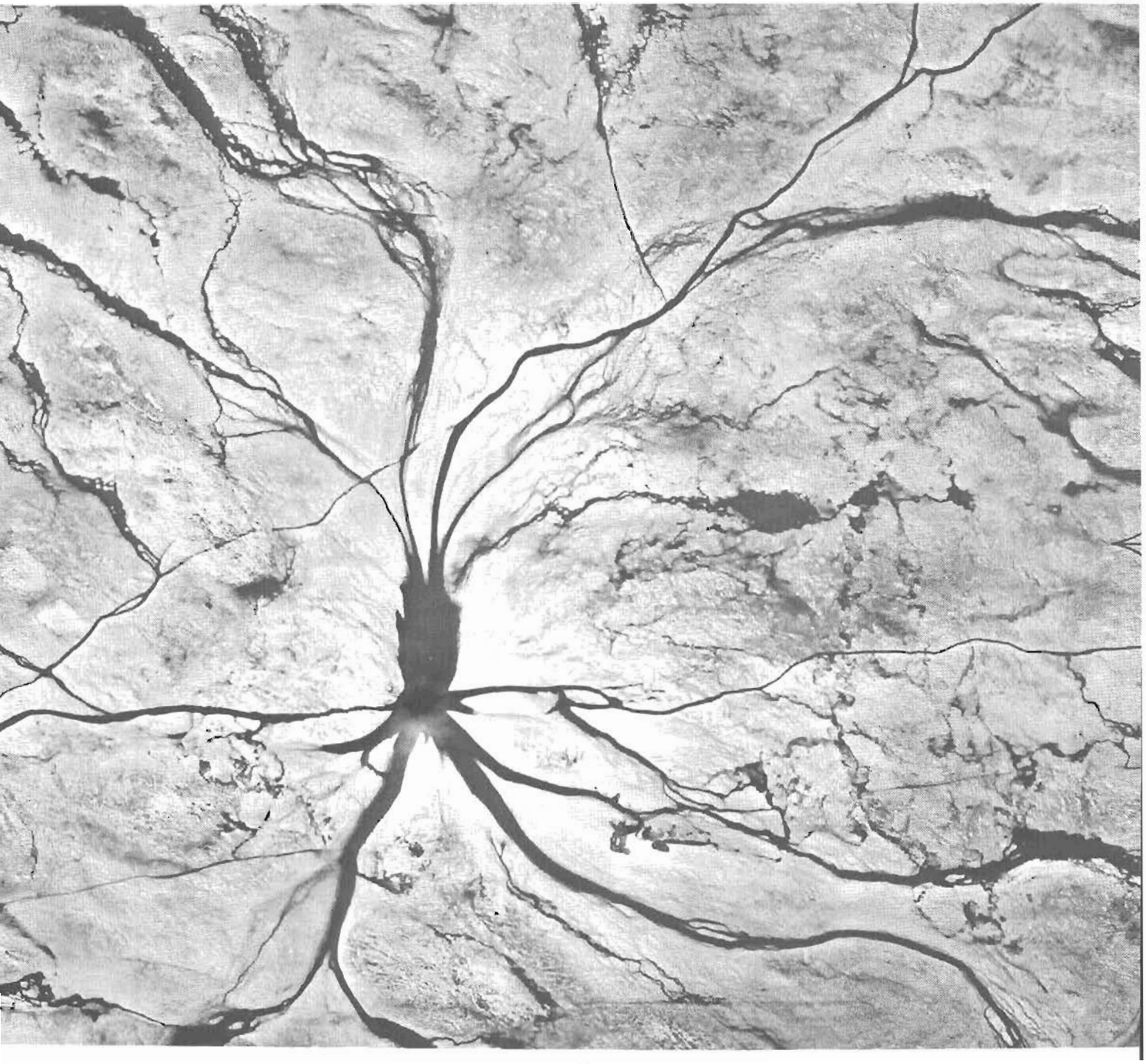

OPEN-FILE REPOIRT 82-588

This report (map) is preliminary and has not been reviewed for conformity with U.S.Geological Survey editorial standards (and stratigraphic nomenclature). Any use of trade names is for descriptive purposes only and does not imply endorsement by the U.S.G.S.

Menlo Park, California

1982

Cover Photograph: Radial channel pattern centered on strudel (drain) after river flood waters have drained through the 2-m-thick floating fast ice into the ocean below. Strudel scours - craters up to 4 or more meters deep - are cut into the sea floor at such drainage points. The distance from top to bottom in this photograph is about 200 m.

High rates of bedload transport measured from infilling rate of large strudel-scour craters in the Beaufort Sea, Alaska

Erk Reimnitz and E. W. Kempema

U.S. Geological Survey
345 Middlefield Road
Menlo Park, California 94025

Open File Report 82-588

Any use of trade names is for descriptive purposes only and does not imply endorsement by the USGS.

ABSTRACT

Strudel scours are craters as much as 20 m wide and 4 m deep, that are excavated by vertical drainage flow during the yearly spring flooding of vast reaches of fast ice surrounding arctic deltas; they form at a rate of about 2.5 km^{-2} yr^{-1}. Monitoring two such craters in the Beaufort Sea, we found that in relatively unprotected sites they fill in by deposition from bedload in 2 to 3 years. Net westward sediment transport results in sand layers dipping at the angle of repose westward into the strudel-scour crater, whereas the west wall of the crater remains steep to vertical. Initially the crater traps almost all bedload: sand, pebbles, and organic detritus; as infilling progresses, the materials are increasingly winnowed, and bypassing must occur. Over a 20-m-wide sector, an exposed strudel scour trapped 360 m^3 of bedload during two seasons; this infilling represents a bedload transport rate of 9 m^3 yr^{-1} m^{-1}. This rate should be applicable to a 4.5-km-wide zone with equal exposure and similar or shallower depth. Within this zone, the transport rate is 40,500 m^3 yr^{-1}, similar to estimated longshore transport rates on local barrier beaches. On the basis of the established rate of cut and fill, all the delta-front deposits should consist of strudel-scour fill. Vibracores typically show dipping interbedded sand and lenses of organic material draped over very steep erosional contacts, and an absence of horizontal continuity of strata--criteria that should uniquely identify high-latitude deltaic deposits. Given a 2- to 3-year lifespan, most strudel scours seen in surveys must be old. The same holds true for ice gouges and other depressions not adjusted to summer waves and currents, although these features record events of only the past few years. In view of such high rates of bottom reworking of the shallow shelf, any human activities creating turbidity, such as dredging, would have little effect on the environment. However, huge amounts of transitory material trapped by long causeways planned for offshore development would result in major changes in the environment.

INTRODUCTION

The yearly spring flooding of vast expanses of fast ice on the inner shelf in the Arctic, and the commonly violent draining of these floodwaters through the ice, result in the formation of large scour craters called strudel scours. Strudel scours, and their subsequent sediment fill, are important erosional and depositional features of high-latitude deltaic environments (Reimnitz, et al., 1974); their recognition may serve as a criterion for identifying similar paleoenvironments. Industry considers strudel scours to be one of the most serious geologic hazards to pipelines on shallow-shelf areas affected by the phenomenon (L. J. Toimil, oral communication, 1981). The purpose of this report is to present data and observations on the infilling rate of two strudel scours in diverse environments of the shallow Beaufort Sea shelf near Prudhoe Bay, Alaska. Both scours are similar in size, with lips at 2.5-m water depth, but one is sheltered by a nearby barrier island, whereas the other lies on an exposed prodelta.

A comparison of the measured rapid rate of strudel-scour excavation and infilling with the generally slow rate of delta accretion in arctic regions demonstrates strudel-scour fill as an important compositional component of prodeltas. We present strong evidence that this strudel-scour fill consists of materials supplied almost entirely by bedload transport. Thus, the rate of infilling allows calculations of bedload transport rates that probably are more reliable than those obtainable by any other means known to us. Among the requirements for an efficient bedload transport sampler (Hubbell, 1964) are the following:

(1) it is very large compared to seabed relief, and therefore gives a good average,
(2) it should not alter bedload discharge by changing local flow patterns,
(3) it should collect the largest as well as the smallest bedload particles,
(4) it should give all particles an equal opportunity for entrance, regardless of size and direction of movement,
(5) sampler is stable, and
(6) sampling period is long relative to period of changing hydraulic conditions. As the strudel scours monitored meet these requirements better than most manmade devices, the bedload transport rates determined from this study should be close to actual rates of transport.

Wave and current reworking of the inner-shelf surface is restricted to the short open-water season starting in July and extending to the onset of freezeup in late September to early October. Current-meter records from November to January show maximum flow velocities decreasing from 10- to less than 2-cm s^{-1} (Matthews, 1981). On diving operations under the ice during the winter, we have observed signs of only very low current velocities. Under-ice current observations made during the time and within the area of overflow are too sketchy to indicate whether reworking of bottom sediment occurs during overflow. Currents do not increase noticeably until about mid-July, when the ice breaks up (Barnes, 1982). The rivers of northern Alaska begin carrying water to the sea by the end of May or early June, when the fast ice is 1.7 to 2 m thick and still intact. This ice is inundated by 0.5 to 1.5 m of fresh water for distances of as much as 15 km or even more from the river mouths (Reimnitz and Bruder, 1972; Reimnitz et al., 1974; Walker, 1974). Figure 1 shows a part of the Beaufort Sea shelf in the vicinity of the Prudhoe Bay oilfields at a time when those rivers with headwaters in the Brooks Range are beginning to flow, while those with drainage basins entirely within the coastal plain are still dormant.

When the coastal-plain drainage systems thaw and the flooding is at its maximum, the inundated ice areas may nearly merge, especially between the Colville and Kuparuk Rivers. Within a few days, however, most of the floodwaters drain off the ice. This draining occurs at orifices within the ice (Fig. 2) that serve as focal points for vertically oriented axial jets with vortical motion; these orifices are called strudel, after the German word for "whirlpool" (Reimnitz and Bruder, 1972). Because seawater depths in the flooded areas are generally shallower than 6 m, the vertical jet encounters the bottom and may excavate craters more than 4 m deep and 20 m across (strudel scours) below the drainage points. The formerly flooded areas of fast ice generally show only very small amounts of fine-grained surficial sediment after draining is completed (Reimnitz and Bruder, 1972). There is a

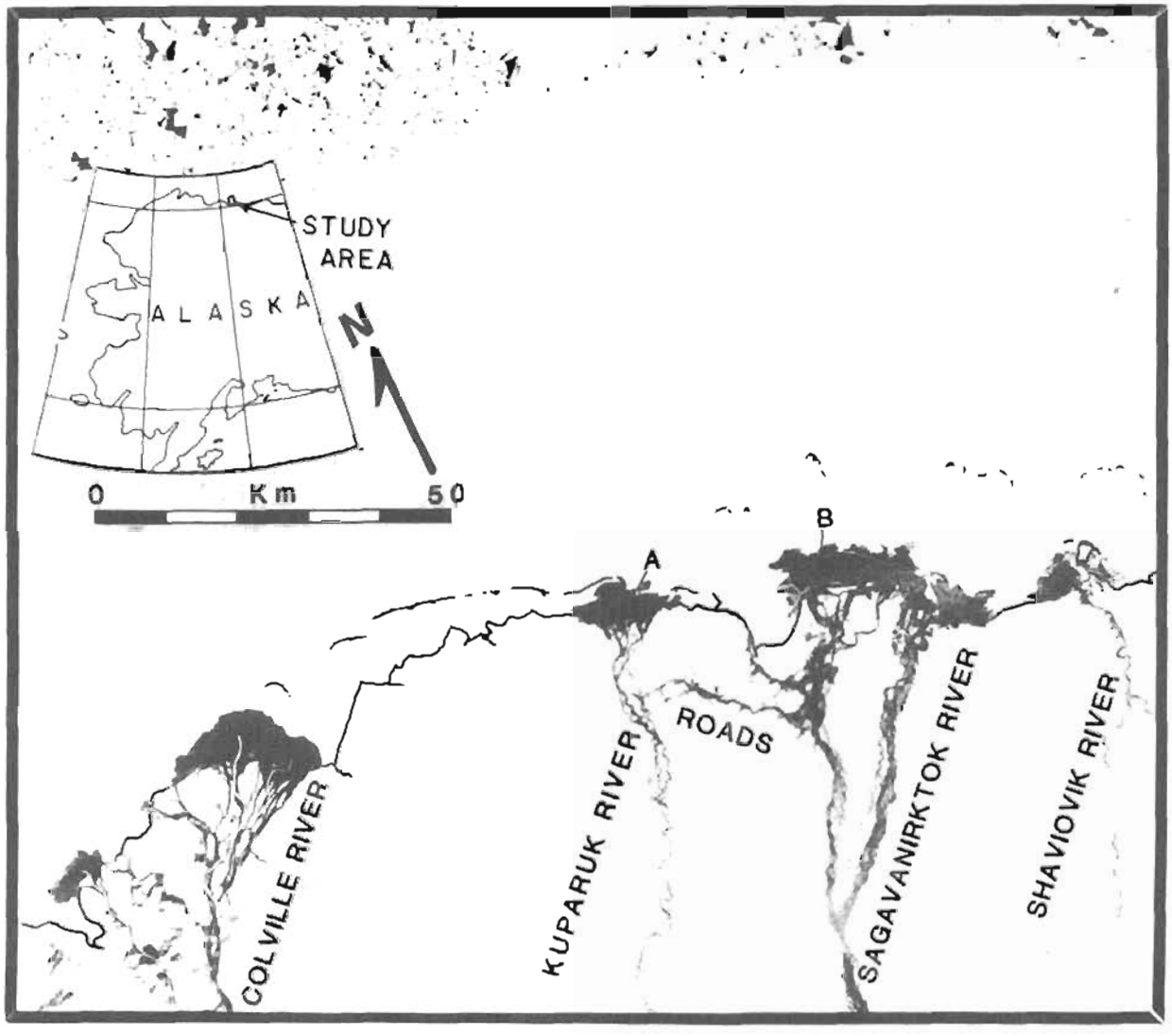

Figure 1. Landsat image of Prudhoe Bay area (between A and B) on June 6, 1976, showing larger rivers flowing out across the fast ice. In many years, flooded ice areas nearly merge in this area.

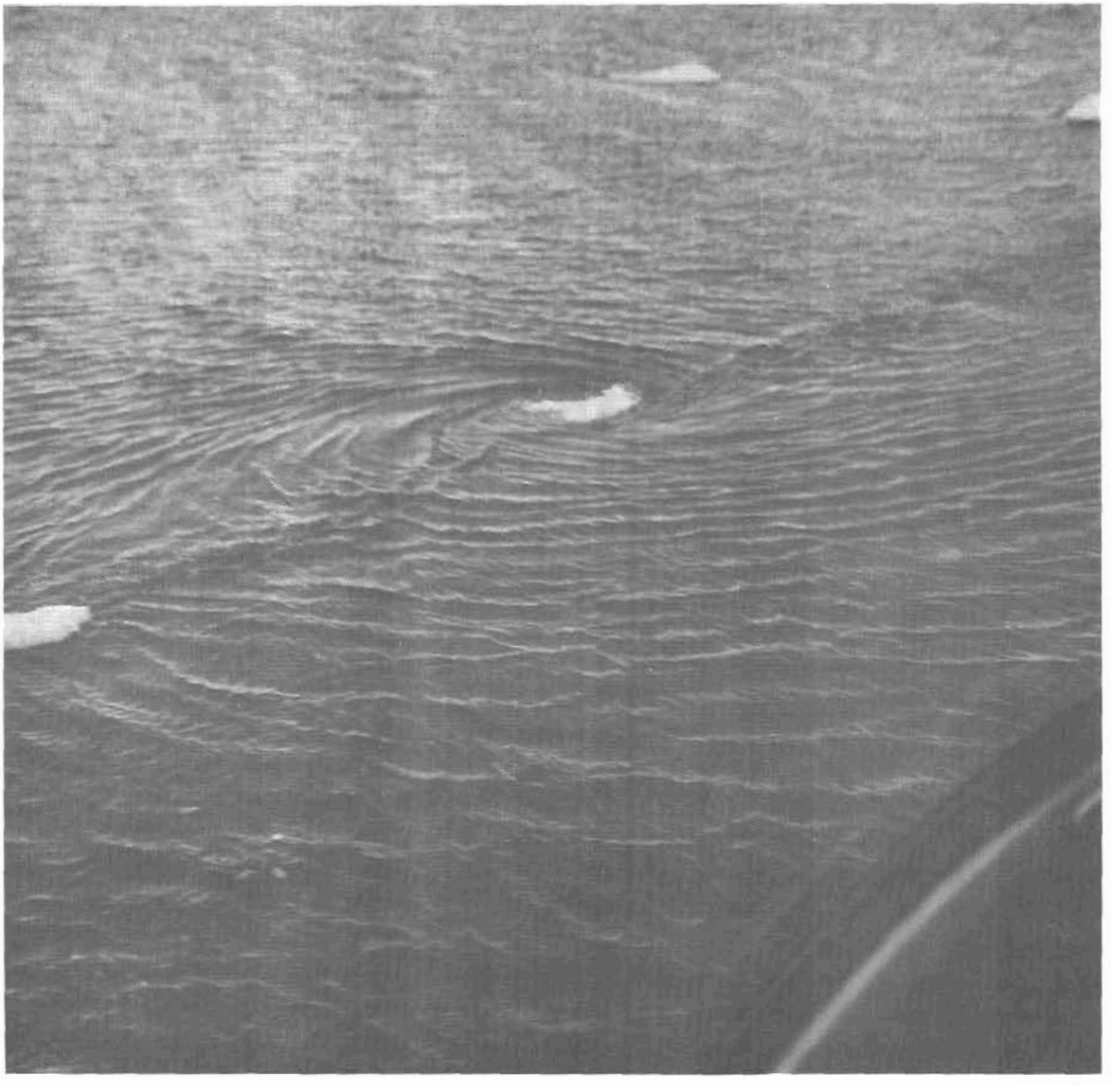

Figure 2. Overflow water from Kuparuk River draining at a strudel situated on a crack in 2-m-thick fast ice. Overflow at this point is estimated to be 1 to 1.5 m deep, and the water below the ice is 1 to 2 m deep. Distance across center of the photograph is about 15 m.

fathometer running. This technique provided detailed cross sections.

One of the two strudel scours monitored was also marked by a metal post driven by divers into the center, by a 45-kg weight placed next to the post, and by a 35-m-long steel cable stretching from this weight to a Danforth anchor well away from the rim of the crater. The cable was located in successive years and led divers back to the post. The post was notched at 10-cm intervals to provide detailed observations of sediment accretion.

RESULTS

Strudel scour A

One of the strudel scours monitored is located near Egg Island Channel (A, Fig. 1), a tidal channel connecting Simpson Lagoon with the open ocean.

*Any use of trade names and trademarks in this report is for descriptive purposes only and does not constitue endorsement by the U.S. Geological Survey.

Figure 4. Fathogram of deepest profile of strudel scour B in 1978, and two successive years. Divers found vertical walls on upper 1 m of left (west) side and estimated original scour depth by driving the stake shown.

rates in the strudel scour, not simply
are unexplained.

Strudel scour B is exposed to a fetch of 20 km from the northeast, the dominant wind direction. Much of the area between strudel scour B and the windward barrier islands has a water depth of 6 to 7 m; furthermore, there is no flow obstacle to wind-driven currents that develop here with easterly winds (Barnes, et al., 1977). The more exposed position of this site relative to that of strudel scour A probably accounts for the more rapid infilling of strudel scour B.

A current meter moored at a depth of 5.5 m several kilometers north of strudel scour B for most of one summer recorded mainly westerly currents, averaging 15 cm s^{-1} but peaking at 53 cm s^{-1} (Barnes et al., 1977). No major storms occurred during those 52 days of recording, although peak velocities were high enough to move coarse sand easily. Also, numerous bottom drifters released in Stefansson Sound washed ashore far westward of their release points (our own unpublished data, 1979); thus, net water movement near the bottom clearly is westward. The magnitude of westward bedload transport at another site on the Sagavanirktok delta, with nearly identical setting and 2.5-m water depth, during 13-m s^{-1} easterly winds, was documented during a diving investigation in 1976 (Reimnitz and Toimil, 1977). Near-bottom currents of 25 to 50 cm s^{-1} moved fine sand, kelp, willow leaves, grassy material, and twigs in 1- to 2-m-wide current-parallel streaks. At the time of the investigation, divers observed drag marks formed by pebbles with attached kelp moving along the bottom.

These data and the following additional observations on strudel scour B suggest that its fill represents largely bedload transport: (1) the fathogram and diving observations show an asymmetric cross section, with the deepest

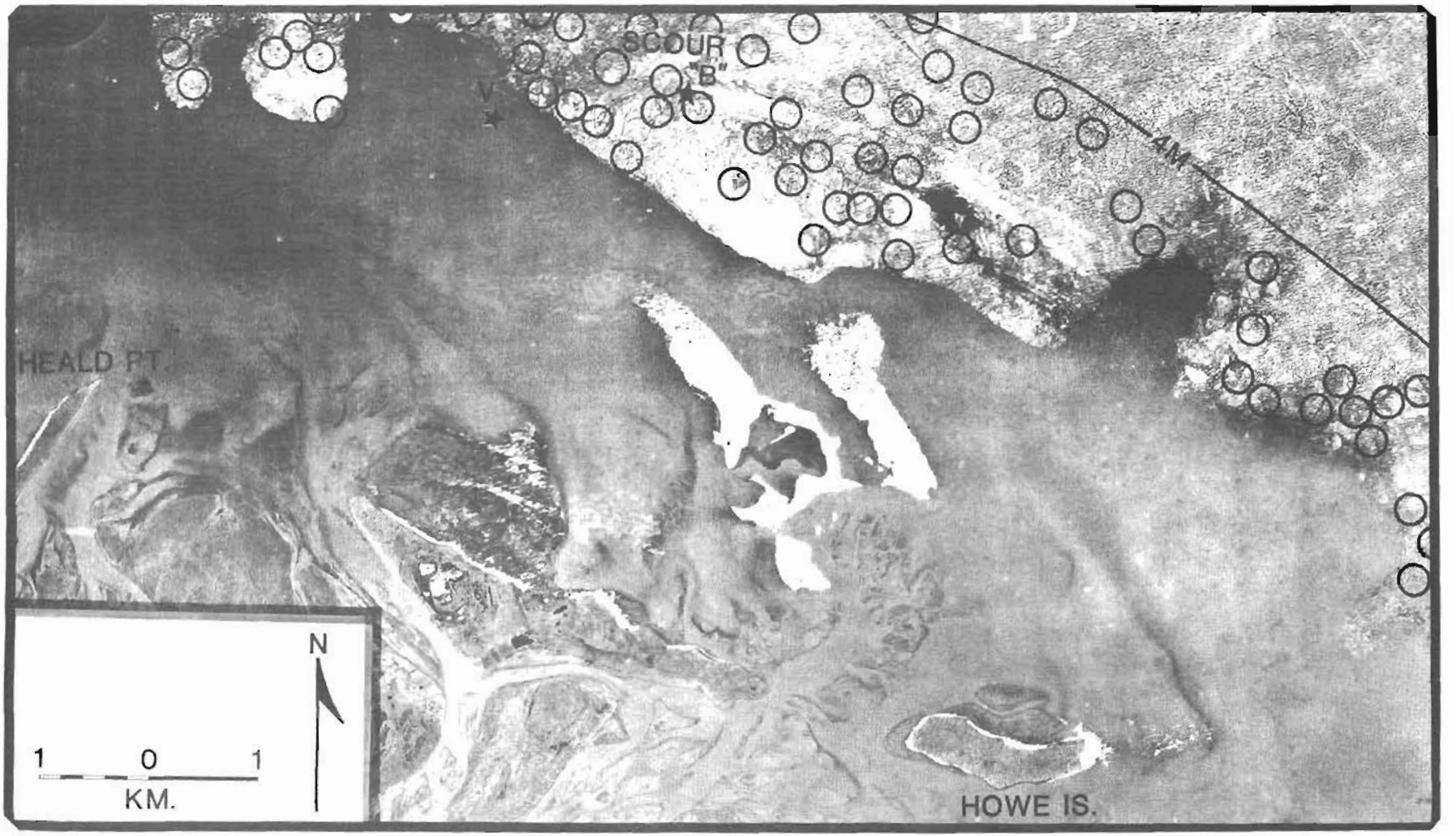

Figure 6. Orthophoto of Sagavanirktok delta showing remnants of fast ice on June 26, 1970. Drainage systems feeding former strudels are circled.

point closer to the southwest wall and foreset beds of fine sand draped at the angle of repose from the northeast lip of the crater toward the center; (2) the fill consists largely of sand-size material, coarse fibrous organic matter, and a few pebbles, whereas summer-suspended matter is largely silt and clay size (Drake, 1977); the fibrous organic matter is rarely seen on the sea surface but is abundant on the bottom, and (3) observed at two intermediate stages of infilling, the strudel scour was conical, whereas infilling from suspension load should have resulted in nearly horizontal bedding planes and a flat floor.

Another strong argument in support of our contention that the strudel-scour fill represents mainly bedload transport is provided by the data from seven suspended-sediment traps deployed nearby in 1980. These traps, which had orifices of 30.5 cm at a height of 30.5 cm above the bottom, were placed in a 2-km^2 area 4 km east of our study area, at a water depth of 3.5 m, from mid-July 1980 to about the end of the year. During these 5 to 6 months of deployment, an average of 13.5 cm of sediment accreted in the traps (Northern Technical Services, 1981). This accumulation, representing approximately one seasonal sediment-settling cycle, was an order of magnitude lower than the accretion rate in strudel scour B.

During the 1978 and 1979 diving inspections, we found coarse fibrous organic matter and a few pebbles near the bottom of the crater; higher above these organic deposits, sandy materials rested along the sides. During the final inspection dive, when infilling was complete, the surficial deposits of the strudel scour consisted of clean sand. This vertical sequence of materials probably is typical of all strudel scour fill in this area. The internal sedimentary structures of strudel-scour fill should reveal the mechanism of lateral infilling, and sediment textures should show better sorting higher up, and during the final stages of infilling.

In support of the above speculation on the nature of strudel scour fill, Figure 7 shows a 1.5-m-long vibracore collected 2,000 m southwest of strudel scour B. Barnes et al. (1979) reported that this core is typical of a series of 12 cores taken in shallow waters on four arctic river deltas. Only features relevant to strudel scouring of the seabed, and the strudel-scour infilling are mentioned here. The core shows evidence of several erosional episodes: ripup material and mudballs, a thick unit of coarse fibrous organic matter on an erosional surface, and a thick unit of steeply dipping bedded sand on an erosional surface; the core also contains several ripple-bedded sand units. The orientation of the coring device was recorded, and the beds dip westerly. This core may record several scour-and-fill events. Most important, very little sediment suggestive of settling from suspension is seen in this and the other 11 shallow-delta cores of Barnes et al. (1979); the bulk of the material probably was supplied as bedload, and deposited in scour depressions. The structures observed by divers in 30- to 50-cm-high ledges on the sea floor surrounding strudel scour B could also well fit the concept of erosion, bedload transport, and deposition, as described above.

Assuming that the fill of strudel scour B indeed represents bedload and that the crater is an efficient trap, we can use the rate of infilling to calculate the rate of bedload transport past the site. A north-south oriented cross section of the crater measured 20 m wide at the sea floor; the crater volume, calculated from the first-measured profiles and assuming a conical

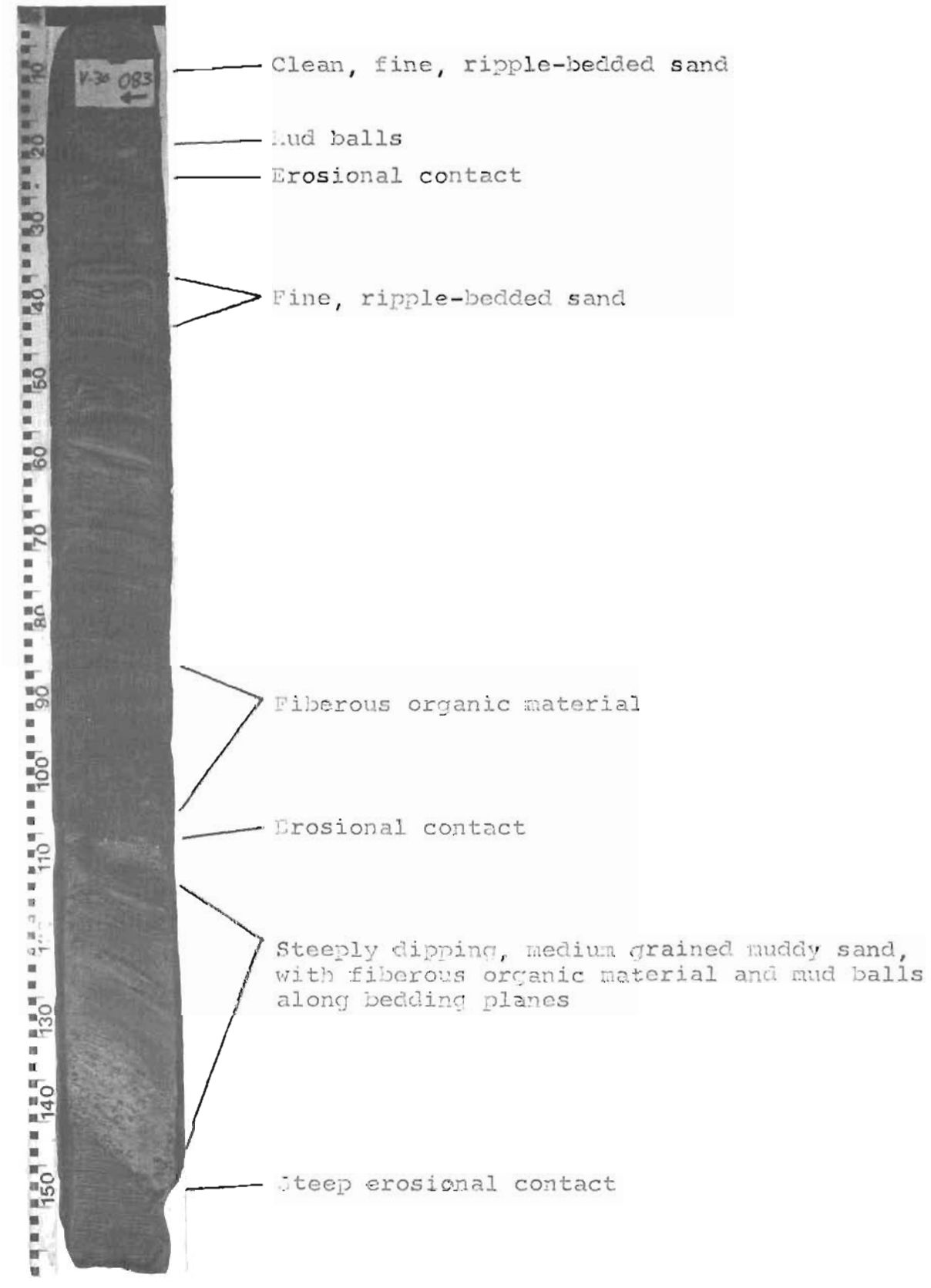

Figure 7. Resin peel of a vibracore taken 2,000 m from strudel scour B. Core records several scour-and-fill events. Core is oriented with right side to west (from Barnes et al., 1979).

shape, was 360 m^3. In reality, the original shape was probably more cylindrical than conical, judging from the nearly vertical west wall. Thus, the crater collected 180 m^3 yr^{-1} of bedload: divided by the 20-m width of the trap, the bedload transport rate past a 1-m seafloor segment is 9 m^3yr^{-1}. During the final stages of infilling, the well-sorted sands collected to form a cap for the fill, and the former crater was no longer an efficient trap for bedload. We believe that the final stages of infilling occurred during particularly windy fall days of 1979, not during the summer of 1980, when we last looked at strudel scour B. Thus, because of the decreasing efficiency and early completion, and the conical shape conservatively used in the calculations, the actual bedload transport rate certainly is higher than the calculated rate. Because weather records for the two seasons of bedload trapping show very little westerly wind influence, the calculated bedload-transport rate probably nearly equals the net westerly transport rate.

The following considerations will demonstrate the significance of the above measurements. The transport rate of 9 $m^3yr^{-1}m^{-1}$ past strudel scour B, which probably applies to a wide area, suggests very high rates of sediment movement on the shelf. The delta front, from the shore to the 3-m isobath, is a gently sloping surface, which, at right angles to westerly transport, is about 4.5 km wide. Strudel scour B lies near the outer edge of this platform, where transport rates probably are lower than at shallower depths shoreward. Applying the measured transport rate to the total width of this platform gives a value of 40,500 m^3yr^{-1} of sediment, most likely a conservative estimate. Nummedal (1979), on the basis of his own calculations and a summary of published data from the north shores of Alaska, estimates the transport rate along present barrier beaches at "a few tens of thousands of m^3yr^{-1}." This longshore-transport estimate nearly equals our measured bedload-transport rate over only a narrow segment of the shallow shelf. Resolution Island, an artificial island built several hundred yards from strudel scour B, contains 131,000 m^3 of gravel, a small volume relative to the sediment volume moved by nature. As another comparison, the base of the Holocene marine sediment in the area, or the base of the modern Sagavanirktok River delta seen in seismic reflection records, lies only 2 to 3 m below the sea floor; This depth was confirmed by drilling (Evans, et al., 1980).

The high rates of bedload transport, together with the low rates of sediment accretion, attest to the dynamics of this depositional environment. The fresh ledges observed by divers and seen on side-scan sonar, and the deep burial of our grappling cable below clean sand, are further evidence. These findings suggest that the abundant ice gouges seen in the shallow shelf areas unprotected by barrier islands from drifting ice, represent only a few years of ice activity. Barnes and Reimnitz (1979) showed that waves and currents in one relatively ice-free sea with long fetch can transform a heavily ice-gouged terrain into one of sediment waves extending out to 10-m water depths without leaving remnants of previously existing gouges. This bottom reworking probably occurred during only one or two storms.

Given such high transport rates under natural conditions, the effects of most dredging, drilling-mud discharge, and island-construction activity on the environment would seem to be insignificant. However, the contemplated con-

struction of long causeways for offshore oil development, which probably would trap much of the sediment in transit (Barnes and Minkler, 1982), would result in drastic changes to the environment within only a few decades.

The ongoing strudel scouring and subsequent infilling of such excavations result in characteristic structures that should serve as unmistakable criteria for the recognition of ancient high-latitude deltaic deposits formed in similar environments to a water depth of at least 5 m. The following considerations reveal just how dominant the structures resulting from such cut and fill action should be. An average of 2.5 large strudel per square kilometer were mapped in the ice canopy off the Sagavanirktok River. We estimate that all these drainage systems were large enough to create a typical 15-m-diameter 3-m-deep scour depression on the sea floor below. Given these values, any square kilometer of sea floor in this area would be reworked to a subbottom depth of at least 2 m, where the craters still have vertical walls, every 2,300 years; reworking to the full 4-m depth of strudel scouring would require more time. BARNES et al. (1979) noted the typical delta sequence seen in 12 vibracores and the importance of strudel scour structures. They further noted that of three vibracores taken over a 50-m distance, each vibracore showed a typical delta sequence: bedded and crossbedded clean sand layers alternating with layers of fibrous organic matter. None of these distinct units, however, could be correlated over distances of 20 to 30 m. The vibracore taken near strudel scour B clearly indicates the futility of trying to trace individual beds even for short distances.

CONCLUSIONS

(1) Strudel scours 15 m across and 3- to 4-m deep are excavated at a rate of 2.5 $km^{-2}yr^{-1}$ and are infilled with sediment after 2 to 3 years. At this rate the entire delta front of arctic rivers should be totally reworked in several thousand years and, therefore, should consist entirely of strudel-scour deposits.

(2) Strudel scours trap materials supplied almost exclusively by bedload transport. For the first year or two, they are efficient natural traps and, therefore, should provide accurate bedload-transport rates.

(3) The calculated transport rate past one strudel scour is 9 $m^3yr^{-1}m^{-1}$. This rate, applied to a 4.5-km-wide strip of shallow water with similar conditions, gives a bedload-transport rate of 40,500 m^3yr^{-1}, comparable to estimates of longshore transport rates along local barrier beaches.

(4) This rapid infilling rate implies that the chances of seeing a strudel scour without fill and, therefore, measuring the maximum depth on any one survey is small, and further implies that all strudel scours, as well as shallow-water ice gouges, record only the most recent events.

(5) The characteristic deposits and structures: steep erosional unconformities overlain by bedded sand and coarse fibrous organic matter at the angle of repose, and the absence of horizontal continuity can be used to identify ancient deposits from similar environments.

6) In view of the very high rates of sediment transport determined for natural conditions, the sediment input from human activities, such as dredging operations, seems insignificant. However, long causeways planned for the offshore oil development would act as groins and result in large-scale shoreline modifications.

ACKNOWLEDGMENTS

This study was funded in part by the Bureau of Land Management through interagency agreement with the National Oceanic and Atmospheric Administration, as part of the Outer Continental Shelf Environmental Assessment Program. We thank Doug Maurer for his help in the early phases of fieldwork and diving observations on strudel scour B.

REFERENCES

Barnes, P. W., 1982, Hazards, in: Norton, D. W., and Sackinger, W. M., eds., Beaufort Sea Synthesis-Sale 71, NOAA, Office of Marine Polution Assessment, Juneau, Alaska, p. 89 (in press).

Barnes, P. W., and Minkler, P. W., (in press), Sedimentation related to causeway construction, Prudhoe Bay, Alaska, in: National Oceanic and Atmospheric Administration, Environmental Assessment of the Alaskan Continental Shelf: Principal Investigators Reports for the year ending March, 1981, Attachment A, 7 p.

Barnes, P. W., Reimnitz, Erk, and McDowell, David, 1977, Current meter and water level observations in Stefansson Sound, summer, 1976, in: Barnes, P. W., Reimnitz, Erk, Drake, D. E., and Toimil, L. J., Miscellaneous hydrologic and geologic observations on the inner Beaufort Sea shelf, Alaska: U.S. Geological Survey Open-File Report 77-477, p. B-1 to B-7.

Barnes, P. W., and Reimnitz, Erk, 1979, Ice gouge obliteration and sediment redistribution event - 1977-1978, Beaufort Sea, Alaska: U.S. Geological Survey Open-File Report 79-848, 22 p.

Barnes, P. W., Reimnitz, Erk, Toimil, L. J., McDowell, D. M., and Maurer, D. K., 1979, Vibracores, Beaufort Sea, Alaska: Descriptions and preliminary interpretation, U.S. Geological Survey Open-File Report 79-351, 103 p.

Barnes, P. W., Reimnitz, Erk, and Ross, Robin, 1980, Nearshore surficial sediment textures--Beaufort Sea, Alaska: U.S. Geological Survey Open-File Report 80-196, 41 p.

Drake, D. E., 1977, Suspended matter in nearshore waters of the Beaufort Sea, 1976, in: Barnes, P. W., Reimnitz, Erk, Drake, D. E., and Toimil, L. J., Miscellaneous hydrologic and geologic observations on the inner Beaufort Sea shelf, Alaska: U.S. Gological Survey Open-File Report 77-477, p. C-1-C-13.

Evans, C. D., Wilson, J. J., LaBelle, J. C., Wise, J. L., Cuccarese, S., Trudgen, D., Becker, R., Comiskey, A. L., Baldride, J., and Wilson, S., 1980, Environmental review of summer construction of gravel islands: Sag Delta No. 7 and NO. 8, Stefansson Sound, Alaska, Arctic Environmental Information and Data Center (AEIDC), Prepared for Sohio Alaska Petroleum Company.

Hubbell, D. W., 1964, Apparatus and techniques for measuring bedload: Geological Survey Water-Supply Paper 1748, 74 p.

Mathews, J. B., 1981, Observations of under-ice circulation in a shallow lagoon in the Alaskan Beaufort Sea: Ocean Management, v. 6, p. 223-234.

Northern Technical Services, 1981, Environmental effects of gravel island construction. Endeavor and Resolution Islands, Beaufort Sea, Alaska, Prepared for Sohio Alaska Petroleum Company, Anchorage, Alaska, 62 p.

Nummedal, Dag, 1979, Coarse-grained sediment dynamics--Beaufort Sea, Alaska: Proceedings of Port and Ocean Engineering Under Arctic Conditions, Norwegian Institute of Technology, p. 845-858.

Reimnitz, Erk, and Bruder, K. F., 1972, River discharge into an ice-covered ocean and related sediment dispersal, Beaufort Sea, coast of Alaska: Geological Society of America Bulletin, v. 83, no. 3, p. 861-866.

Reimnitz, Erk, Rodeick, C. A., and Wolf, S. C., 1974, Strudel scour: A unique arctic marine geologic phenomenon: Journal of Sedimentary Petrology, v. 44, no. 2, p. 409-420.

Reimnitz, Erk, and Toimil, L. J., 1977, Dive-site observations in the Beaufort Sea, Alaska--1976, in: National Oceanic and Atmospheric Administration, Environmental Assessment of the Alaskan Continental Shelf: Principal Investigators Reports, Apr. - June 1977, v. 2, p. 457-558.

Reimnitz, Erk, Dunton, Kenneth, and Barnes, P. W., 1979, Anchor ice and lack of delta accretions in the Arctic--A possible link: Geological Society of America, Abstracts with Programs, v. 11, no. 7, p. 501.

Reimnitz, Erk, Barnes, P.W., and Kempema, E.W., 1979, Marine geologic studies in the Beaufort Sea, Alaska, 1978; data type, location, records obtained, and their availability: U.S. Geological Survey Open-File Report 79-384, 4 p.

Reimnitz, Erk, and Kempema, E.W., 1980, Super sea-ice kettles in the arctic nearshore zone - Reindeer Island, in: National Oceanic and Atmospheric Administration, Environmental Assessment of the Alaskan Continental Shelf: Annual Reports of Principal Investigators for the year ending March, 1980, v. 4, p. 344-355.

Walker, H.J., 1974, The Colville River and the Beaufort Sea: Some interactions, in: The Coast and shelf of the Beaufort Sea. Reed (J.C. and Sater, J.E., (eds.), Proceedings of the Arctic Institute of North America Symposium on Beaufort Sea Coast and Shelf Research, Arlington, Virginia, Arctic Institute of NOrth America, 513-40.

GPO 587-041/57

U.S. DEPARTMENT OF THE INTERIOR

March 3, 1849